MG
7:1983
c.2

N. C.
Doc.

North Carolina State Library
Raleigh

JUL 7 1984

CRIME

IN NORTH CAROLINA

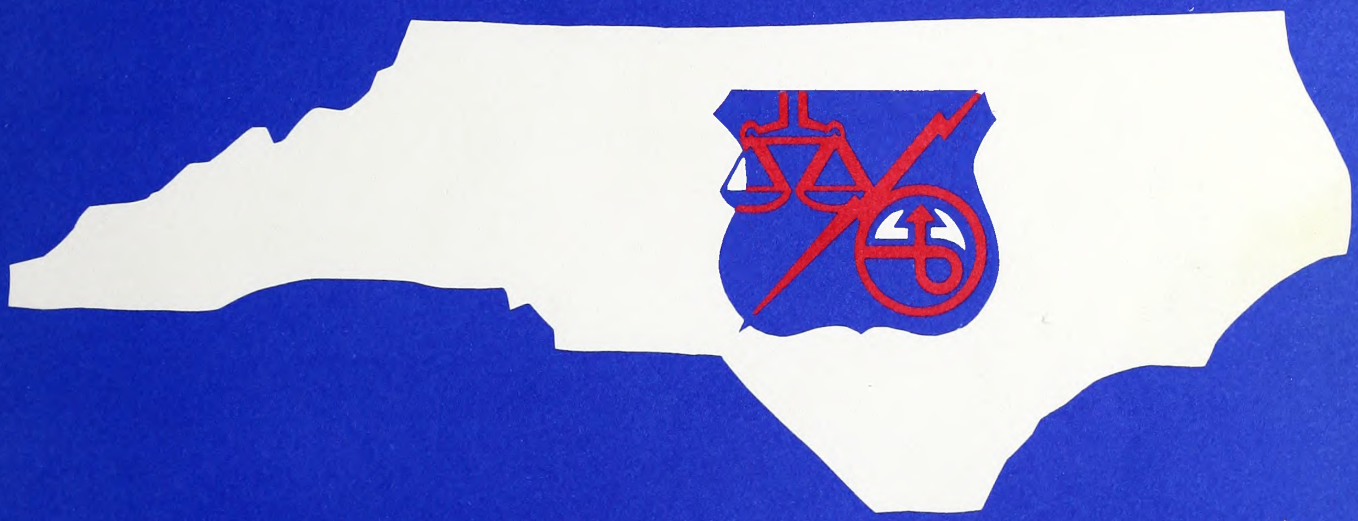

1983 UNIFORM CRIME REPORT

Issued by the:
NORTH CAROLINA DEPARTMENT OF JUSTICE—POLICE INFORMATION NETWORK

WILLIAM C. CORLEY
Director

RUFUS L. EDMISTEN
Attorney General

STATE OF NORTH CAROLINA

UNIFORM CRIME REPORT

ANNUAL REPORT

JANUARY—DECEMBER 1983

COMPILED BY THE
NORTH CAROLINA DEPARTMENT OF JUSTICE
POLICE INFORMATION NETWORK

A total of 1,100 copies of this public document were printed by the North Carolina Department of Justice, Police Information Network, at a cost of $9,653.04 or $ 8.78 per copy. These figures include only the direct cost of reproduction. They do not include preparation, handling, or distribution costs.

PLEASE NOTE

Figures used in this report are submitted voluntarily by law enforcement agencies throughout North Carolina. Individuals using these tabulations are cautioned against drawing conclusions by making direct comparisons between cities due to the existence of numerous factors which affect the amount and type of crime from place to place. Some of these factors are listed in this report. More valid use can be made of these figures by determining deviations from state averages and through comparisons with averages for cities in similar population groups. It is important to remember that crime is a social problem and, therefore, a concern of the entire community. The efforts of law enforcement are limited to factors within its control.

STATE OF NORTH CAROLINA
DEPARTMENT OF JUSTICE

RUFUS L. EDMISTEN ATTORNEY GENERAL

POLICE INFORMATION NETWORK

WILLIAM C. CORLEY DIRECTOR

UNIFORM CRIME REPORTING

P.O. BOX 27047
RALEIGH, NORTH CAROLINA 27601
TELEPHONE: 919/733-3171

ANNUAL REPORT — JANUARY-DECEMBER 1983



RUFUS L. EDMISTEN
Attorney General
of North Carolina

PREFACE

Our effective crime-fighting programs in North Carolina are working. The dedication of our law enforcement officers and the increasingly supportive role of citizen involvement are directly responsible for the significant decrease in our 1983 crime rate, the largest decrease in ten years. This is commendable.

Other factors contributing to this decline are our tough drug laws, consistent sentencing under the Fair Sentencing Act, better trained law enforcement officers and our community-watch and crime-stopper programs.

These programs are now enhanced by a new Justice Department program of monthly missing persons bulletins compiled and distributed by the Police Information Network to law enforcement, newspapers and broadcasters. The project was launched in response to a growing concern over missing persons. With the help of law enforcement and the news media using this new public information service, we hope to speed up the locating and safe return of our many missing children and adults.

With the implementing of these and other new ideas and the use of new technologies in the fight against crime, we are making North Carolina a widely recognized better, safer place to live and work. We cannot, however, relax our efforts nor reduce our commitments as we continue on the course toward achieving freedom from criminal activities and civil frauds. We must persist and further develop those programs which foster a mutual respect between law enforcement and the public so that a climate of hostility toward crime continues to grow in North Carolina.

The effects of crime affect everyone. It is essential for us to sustain and nurture the cooperative relationship we now have between the law enforcement and private communities if we intend to ensure that we preserve the excellent quality of life we have in our personal and business environments — a quality of life that must be protected from the effects of crime.

RUFUS L. EDMISTEN
Attorney General
of North Carolina

Law Enforcement Code of Ethics

As a Law Enforcement Officer, *my fundamental duty is to serve mankind; to safeguard lives and property; to protect the innocent against deception, the weak against oppression or intimidation, and the peaceful against violence or disorder; and to respect the Constitutional rights of all men to liberty, equality and justice.*

I will *keep my private life unsullied as an example to all; maintain courageous calm in the face of danger, scorn, or ridicule; develop self-restraint; and be constantly mindful of the welfare of others. Honest in thought and deed in both my personal and official life, I will be exemplary in obeying the laws of the land and the regulations of my department. Whatever I see or hear of a confidential nature or that is confided to me in my official capacity will be kept secret unless revelation is necessary in the performance of my duty.*

I will *never act officiously or permit personal feelings, prejudices, animosities or friendships to influence my decisions. With no compromise for crime and with relentless prosecution of criminals, I will enforce the law courteously and appropriately without fear or favor, malice or ill will, never employing unnecessary force or violence and never accepting gratuities.*

I recognize *the badge of my office as a symbol of public faith, and I accept it as a public trust to be held so long as I am true to the ethics of the police service. I will constantly strive to achieve these objectives and ideals, dedicating myself before God to my chosen profession . . . law enforcement.*



WILLIAM C. CORLEY
Director
Police Information Network

FOREWORD

The Police Information Network (PIN) was established in 1968 as service agency to North Carolina law enforcement and criminal justice agencies. Since 1973 law enforcement agencies throughout North Carolina have voluntarily submitted information on specific crimes committed in their areas of jurisdiction to the Police Information Network. The information and statistics presented in this report are an assessment of the statewide problems associated with those crimes, compiled from monthly reports submitted to the Police Information Network for the year 1982. The Police Information Network, in turn, furnishes this data to the Federal Bureau of Investigation for tabulation of national crime figures and incorporation in their annual publication, CRIME IN THE UNITED STATES.

The Police Information Network staff has verified the data in this publication for accuracy and completeness. This publication is printed with the hope that it will assist law enforcement administrators in adjusting, if necessary, their priorities in the fight against crime. This report provides valuable information for other agencies, both public and private, which have an interest in the fight againt crime. I hope this publication will prove useful in the attempt to curtail crime in North Carolina.

We are constantly seeking ways of improving our publications and methods of collecting data. In Section 1 of this book is a discussion of an improvement in data collection called Incident Base Reporting. We hope to implement this system statewide, but due to a shortage of funds this is not yet possible. We are, however, continuing to add agencies as staff and workloads permit.

NORTH CAROLINA POLICE INFORMATION NETWORK
UNIFORM CRIME REPORTING

STATEMENT OF POLICY
FOR THE RELEASE OF UCR STATISTICAL INFORMATION

The following regulations will be observed by this agency concerning the release of Uniform Crime Reporting statistical information. Employees of this agency will observe these procedures and will not deviate from this policy without the express consent of the Director of the Police Information Network. All information to be released will originate from the Police Information Network Criminal Justice Statistics Division and will be approved prior to being released by the Director of the Police Information Network.

REGULATIONS

FOR PUBLISHED DATA:

1. This agency will publish an annual report reflecting crime in North Carolina. This report will be distributed to the Governor, to members of the Legislature, to the Attorney General, to law enforcement agencies or to any agency or committee dedicated to law enforcement or criminal justice work.
2. All UCR data intended for publication will be released to the contributing agencies prior to its being released to individuals or agencies extraneous to the criminal justice community.

FOR UNPUBLISHED DATA:

1. All requests for unpublished information from agencies or individuals should be directed by letter to the Director of the Police Information Network. These special requests will be honored only upon the Director's authorization.
2. Any statistical information not contained in the published annual report may be released via phone, letter, etc., to any interested party only with the written consent of the agency whose statistics are requested.
3. Law enforcement agencies may receive interim, unpublished, specialized reports identifying their agency provided the request is not unreasonable. Law enforcement agencies may also receive their respective county totals as well as any available district or statewide information.

DEDICATION

This book is dedicated to all law enforcement officers and in particular to those law enforcement officers who were killed while endeavoring to uphold the laws and serving the citizens of North Carolina in the interest of all mankind. The following men gave their lives to this cause in 1983.

(No officers were killed in 1983)

TABLE OF CONTENTS

	PAGE
PREFACE—RUFUS L. EDMISTEN, ATTORNEY GENERAL	iii
LAW ENFORCEMENT—CODE OF ETHICS	iv
FOREWORD—WILLIAM C. CORLEY, DIRECTOR	v
STATEMENT OF POLICY FOR RELEASE OF UCR STATISTICS	vi
DEDICATION	vii
SECTION ONE — N.C. CRIME REPORTING PROGRAM	1
Historical Background	2
The Police Information Network	3
Reporting Procedures	6
Verification Procedures	6
Field Representation	7
Incident Base Reporting	8
Contributing Agencies — Population Coverage	9
UCR System Flow	10
SECTION TWO — CONSIDERATIONS FOR INTERPRETATION	11
UCR Limitations	12
The Index of Crime	14
Classification of Offenses	15
Scoring of Offenses	15
Clearances	16
Property Stolen and Recovered	16
Arrests	16
Crime Factors	17
Offense Definitions	17
SECTION THREE — N.C. CRIME INDEX DATA	21
Total Index Crime	22
N.C. Crime Clocks	24
Crime Rate by County — Map	27
Violent Crime	29
Murder	33
Forcible Rape	41
Robbery	49
Aggravated Assault	53
Property Crime	57
Burglary	61
Larceny	65
Motor Vehicle Theft	69
Arson	73
Index Crime Projections — 1984	75
N.C. Contributing Agency Profile	83

SECTION FOUR — N.C. PROPERTY CRIME DATA 147
Value of Property Stolen and Recovered by Month 148
Value of Property Stolen and Recovered by Type 148
Value of Property Stolen and Type and Month 149
Value of Property Stolen by Offense 150
Average Property Loss by Offense 151
Value of Property Stolen and Recovered by County 153
SECTION FIVE — N.C. ARREST DATA 159
Arrests by Age — 1983 160
Arrests by Sex — 1983 161
Arrests by Race/Ethnicity — 1983 162
Total Arrests: 1982 vs. 1983 163
Arrests by County: 1982 vs. 1983 165
Drug Arrests: 1982 vs. 1983 191
SECTION SIX — N.C. LAW ENFORCEMENT OFFICERS KILLED.ASSAULTED 193
Homicide Situations: 1974-1983 194
Criminal History of Known Offenders 195
Officer Assaults by Month: 1982 vs. 1983 195
Assault Situations: 1982 vs. 1983 196
Assaults by Time of Day 197
Weapons Used In Assaults 197
Injury to Officers 197
Officer Assault Clearances 197
SECTION SEVEN — UNIFORM CRIME REPORTING SUMMARY 199
Offense Distribution and Clearance Rates 200
Index Arrest Rates 201
Value of Property Stolen and Recovered: 1982 vs. 1983 201
Five Year Recapitulation of Offenses 202
Crime in the United States — 1982 203
History of Contributor Participation 205
APPENDIX — GLOSSARY OF TERMS AND ABBREVIATIONS 211

SECTION ONE

NORTH CAROLINA CRIME REPORTING PROGRAM

HISTORICAL BACKGROUND*

The North Carolina Uniform Crime Reporting Program is part of a voluntary national program of collecting crime counts initiated in 1930 by the Committee on Uniform Crime Records of the International Association of Chiefs of Police (IACP). That same year, the Federal Bureau of Investigation (FBI) was authorized by the Congress of the United States to serve as the national clearinghouse for statistical information on crime. Since that time, data based on uniform classifications and procedures of reporting have been obtained by the FBI from the Nation's law enforcement agencies.

In an effort to provide as complete a picture of crime as possible on a national level, the Committee on Uniform Crime Records of the IACP chose to obtain data on offenses that became known to police, since greater numbers of these data were available than in any other category of reportable crime information. A meaningful overview of crime was available through examination of seven offenses which were selected because of their seriousness, frequency of occurrence, and likelihood of being reported to police. These offenses, which now comprise the Crime Index, are murder and nonnegligent manslaughter, forcible rape, robbery, aggravated assault, burglary, larceny-theft, and motor vehicle theft. By congressional mandate, arson was added as the eighth Index offense in late 1978.

To provide nationwide uniformity in the reporting of data, standardized definitions were adopted for all offenses. This standardization was necessary to overcome the variation in definitions of criminal offenses throughout the country. Reporting agencies are required to submit their data in accordance with the Uniform Crime Reporting definition of offenses as set forth in Section 2 of this publication. Because of the variance in punishment for the same offenses in different state codes, there is no possibility in a program such as this to distinguish between felony or misdemeanor crimes.

Contributing agencies to the UCR Program are responsible for compiling and submitting their crime data in one of two means, either directly to the FBI or through state Programs such as the one established in North Carolina. Presently, 39 states have operational UCR Programs.

These state UCR Programs provide the advantages of increased coverage of law enforcement agencies; the provision of more direct and frequent service to law enforcement agencies in assuring completeness and quality of information provided by them; and through coordination by the state data collection agency, more readily available information for use at the state level. Also, the collection and reporting machinery for the national Program is substantially streamlined. With the development of a state UCR Program, the FBI ceases collection of data directly from individual law enforcement agencies within the state. Instead, completed information from these agencies is forwarded to the national Program through the state data collection agency (Police Information Network in N.C.).

The Committee on Uniform Crime Records, IACP, continues to serve in an advisory capacity to the FBI concerning the operation of the UCR Program. In this connection, the IACP, through surveys of law enforcement records and crime reporting systems, plays an active and effective part. The National Sheriffs' Association (NSA) in June, 1966, established a Committee on Uniform Crime Reporting to serve in an advisory role to the NSA membership and the national UCR Program. This committee actively encourages sheriffs throughout the country to fully participate in the Program.

* Crime in the U.S., 1982: FBI, Washington, D.C.

THE POLICE INFORMATION NETWORK

The growing need for a central, computerized network of criminal justice information for the State prompted an extensive survey by the Governor's Law and Order Committee in 1968. This Committee's report recommended to the General Assembly that an information network be created. The General Assembly enacted legislation in 1969 (G.S. 114, art. 3.) which created the division of criminal statistics and the Police Information Network (PIN) as a part of the Department of Justice.

PIN was authorized by law to collect and correlate information regarding the administration of the criminal laws, to maintain and control the access to such information that is required for the performance of criminal justice duties, and, to make scientific studies, analyses and comparisons of this data in cooperation with local, state and national criminal justice agencies.

Today, the Police Information Network maintains a vast computerized network that links local, state and national criminal justice agencies with up to the minute information on crimes and criminals. The network operates twenty-four hours a day, seven days a week collecting, organizing and supplying information. Subscribers to the network have the ability to send messages to any one terminal or group of terminals connected to the service, including terminals in other states through the National Law Enforcement Telecommunications Systems in Arizona.

The information needs of the law enforcement community have been given the highest priority in the development of the PIN system. PIN also serves many other agencies in the state's criminal justice system, such as the courts, District Attorneys, The Department of Corrections, and the probation, parole, and pardon agencies.

With the increasing mobility of the criminal element, it is important that law enforcement keeps pace. With PIN, the communication of vital information between different law enforcement jurisdictions can be accomplished in seconds. Before the advent of PIN, the common means of communication between agencies was by telephone, telegraph or the highway patrol radio network. Incomplete or erroneous information was sometimes given. Today, PIN's computerized network is noted for its accuracy and speed.

Through linkage with the National Crime Information Center, PIN has access to up-to-date information on stolen vehicles, stolen license plates, stolen property, stolen securities, stolen boats and stolen or recovered firearms. PIN also has access to current information on wanted persons or fugitives from every jurisdiction in the country. In cooperation with the North Carolina Department of Motor Vehicles, PIN provides information concerning automobile registration and driver history in North Carolina.

In cooperation with the Motorboat Registration Division of the North Carolina Department of Wildlife, PIN maintains motorboat registration information.

PIN also maintains the SBI's case index file, criminal history information, consumer complaint records, PIN terminal user certification records, the Criminal Justice Standard Division's program information, the SBI's crime laboratory evidence analysis records, the Uniform Crime Reports statistical data, as well as The Justice Academy's student records.

The Police Information Network is administratively organized into four divisions: Administration, Operations, Systems, and Statistics and Field Support.

The Administrative Division is led by PIN Director William C. Corley and is reponsible for the overall operation of the Network. The Director's office is directly concerned with PIN's budget, administrative procedures, the technical documentation on all computer programs, systems and hardware, operational procedures for terminal users, the collection of PIN terminal subscribers' dues and contractural support for the PIN system.

The Operations Division of PIN is handled by Deputy Director Graham Stallings and is primarily responsible for monitoring the central, main frame operations computer. The division also services PIN user terminals and works with the telephone companies to correct telephone communications problems.

Because of the critical and important nature of the services provided by PIN, high speed system reliability was the prime objective in the selection and design of the system. PIN consists of two identical computer processors. During normal operations, one processor services all the user terminals and the other works on administrative tasks such as developing new programs, compiling statistics or studying the volume of traffic. Should the computer servicing the user terminals break down, the second computer cuts in to ensure uninterruptible service to all terminal users.

To further ensure the reliability of the system, it has an uninterruptible power supply. This consists of a battery powered backup from brief power shortages and a complete motor generator system for extended outages. This system allows the network to maintain normal services to users during unforeseen commercial power failures.

The standard user terminal of the Police Information Network is the UTS-20 Video-Data Terminal attached to a Model 797 output printer. The Video-Data Terminal was chosen because of its high transmission speed and ease of operation. User terminals are connected to the main computer by standard telephone lines.

Agencies which utilize the PIN system include: Sheriff's offices, Police Departments, the SBI, the FBI, the Highway Patrol, U.S. Military Agencies, the Division of Motor Vehicles, the Department of Correction, the Wildlife Enforcement Division, the Emergency Operations Center, District Attorney's Offices, the Drug Enforcement Administration, the U.S. Customs Agency, the U.S. Secret Service, the Blue Ridge Parkway Rangers, and state university Campus Police.

There are high speed communication links designed for fast data transfer between PIN and the Division of Motor Vehicles; the FBI's National Crime Information Center (NCIC) in Washington; the National Law Enforcement Telecommunication Center (NLETS) in Phoenix, Arizona; and the Police Departments of all major cities in North Carolina. These special linkages ensure the fast and accurate transmission of the latest data on criminal activity.

The Systems Division is headed by Deputy Director Kenneth Walker and is responsible for the design, development and implementation of the Network's sophisticated computer programs. This includes highly complex computer programs that allow message switching between different terminals as well as a program that allows any terminal to direct access the National Law Enforcement Telecommunications Center in Phoenix and the National Crime Information Center in Washington.

PIN's many complex computer programs require highly skilled technical and professional experts to design, develop, implement and maintain them. Plans are always being developed to improve and refine the level of service available to terminal subscribers.

The Statistics and Field Support Division is headed by Deputy Director Doug Kappler and is primarily responsible for collecting and analyzing crime statistics and field training of PIN programs. PIN publishes a semi-annual crime trend report using statistics from 15 major North Carolina cities and 10 counties; and also a yearly report entitled *Crime in North Carolina* which analyzes crime by index offense in every county and municipality in North Carolina.

The division also certifies and trains all PIN terminal operators. From the inception of this training program in 1969, PIN has trained and certified more than 3300 terminal operators all over the State.

This division certifies and validates for accuracy all crime data submitted by law enforcement agencies. It is also responsible for handling requests for advisory and technical assistance and supplying forms for record-keeping to enable various law enforcement agencies to better collect and maintain internal records of criminal statistics.

This division also has a staff of field representatives who travel the state to help local law enforcement agencies who request assistance with compiling their criminal statistics, PIN certification training, and other PIN related functions.

The Police Information Network has an Advisory Policy Board which is composed of thirteen members. The members are drawn from all agencies in the state's law enforcement community serviced by PIN and includes the director of PIN. The Board makes recommendations and decisions regarding the existing operational capacities and proposed expansions of services of the Network.

The Police Information Network taxes stringent precautions to ensure that only those persons with rightful access to the information in PIN have access to that information and use it only for legitimate law enforcement purposes. Only the SBI can enter or modify criminal history data in the Network.

All employees of PIN have had thorough background investigations, similar to those made on prospective SBI agents, which are done before and during their employment with the agency. All information drawn from the network is recorded and the individual requesting it can be identified easily. Programming checks are made of information requested on a regular basis, and the checks are audited to ensure that security and confidentiality is maintained.

Citizens who wish to review information on them which may be contained in the system must do so under the auspices of the State Bureau of Investigation. Citizens may review only files which concern themselves. All visitors to the Police Information Network Headquarters must sign in and out, must offer positive identification, and must be accompanied at all times. The Network does this to ensure confidentiality and ensure every individual's right to privacy.

The Police Information Network is dedicated to improving law enforcement's capability to solve crimes by providing fast and accurate information on crimes and criminals. Through the cooperation of all law enforcement and criminal justice agencies, PIN has developed an outstanding system for getting vital criminal information where it is needed very quickly.

REPORTING PROCEDURE

In the statewide Uniform Crime Reporting Program contributing law enforcement agencies are wholly responsible for compiling their own crime reports and submitting them to the Police Information Network. The Police Information Network in an effort to maintain quality and uniformity in the data received furnishes full-time field representatives who provide training in Uniform Crime Reporting procedures. All contributors also are furnished with the Uniform Crime Reporting Handbook which outlines in detail procedures for scoring and classifying offenses. The Handbook illustrates and discusses the monthly and annual reporting forms as well as the numerous tally sheets made available to facilitate the periodic tabulation of desired data.

A centralized record system is necessary to the sound operation of any law enforcement agency. The record system is an essential basis for crime reporting by the agency. Upon request the Police Information Network makes internal records forms and technical assistance available at no cost to any law enforcement agency. This provides for the establishment or modification of a basic non-automated police records system.

On a monthly basis, law enforcement agencies (police, sheriffs, Highway Patrol, State Bureau of Investigation and Wildlife) report the number of offenses that became known to them during the month in the following crime categories: murder and non-negligent manslaughter, manslaughter by negligence, forcible rape, robbery, assault, burglary, larceny, motor vehicle theft and arson. This count is taken from a record of all complaints of crime received by the law enforcement agency from victims, other sources, and/or discovered by officers. Whenever complaints of crime are determined through investigation to be unfounded or false, they are eliminated from the actual count. The number of "actual offenses known" in these crime categories is reported to PIN without regard to 1) whether anyone is arrested for the crime; 2) stolen property recovered; 3) the local prosecutive policy; or 4) any other restrictive consideration. Law enforcement agencies on a monthly basis report the total number of these reported crimes which they clear either by arrest or exceptional means. A separate count of crimes cleared which involve only persons under the age of 18 is shown. The number of law enforcement officers killed and assaulted and the value of property stolen and recovered during the month are reported. Arrests are reported for all criminal acts, except traffic violations, by crime category including the age, sex, and race of each person arrested. Supplementary information concerning pertinent data surrounding homicides and rapes is reported. Law enforcement employee data specifically encompasses the number of sworn and other personnel and is collected annually.

VERIFICATION PROCEDURES

An obvious concern in the collection of crime statistics is the validity and uniformity of the data received. With the receipt of monthly reports covering approximately 400 jurisdictions, prepared on a voluntary basis, the problems of attaining uniformity are readily apparent. Issuance of instructions does not complete the role of the Police Information Network. On the contrary, it is standard operating procedure to examine each incoming report not only for arithmetical accuracy but also, and possibly of even more importance, for reasonableness as a possible indication of errors.

Numerous checks and cross checks are used to ensure the accuracy of the reports. Errors of a minor nature are corrected by the UCR report verifiers without contacting the contributor. Necessary arithmetical adjustments or unusual variations are noted by the UCR verifiers and brought to the attention of the submitting agency by direct contact through a PIN field representative. Upon resubmission to PIN of a correct return from a field representative, the forms are reverified. Upon completion of all individual form verification processes, summary statistics in various forms are derived.

A great deal of the success of North Carolina's UCR Program to this point has largely been due to the full time field staff assigned to assist local agencies in record practices and crime reporting procedures. Personal contact is invaluable to the accuracy and uniformity of UCR data received.

FIELD REPRESENTATION

For Uniform Crime Reporting purposes the Police Information Network divides the State into eight (8) districts. Eight PIN Field Representatives are assigned to assist local agencies in many areas including record practices and crime reporting procedures. The difficult and important task of maintaining close liaison is obvious when it is realized that services now are extended by PIN, through its Field Representatives, to 470 law enforcement agencies of the State. Education of contributors to the program must be a constant operational requirement, if continued system adherence and valid statistics are to be expected.

As an adjunct to the program, the Police Information Network offers internal records keeping system assistance to those agencies who request it. Assistance is rendered by the Field Representative who provides the necessary guidance and instruction. The personal contact of the Field Representative and the contributor not only serves as a rapid means to resolve areas of report error, but also provides the Field Representative the opportunity to work in other areas with which the Police Information Network is concerned.

UNIFORM CRIME REPORTING DISTRICTS

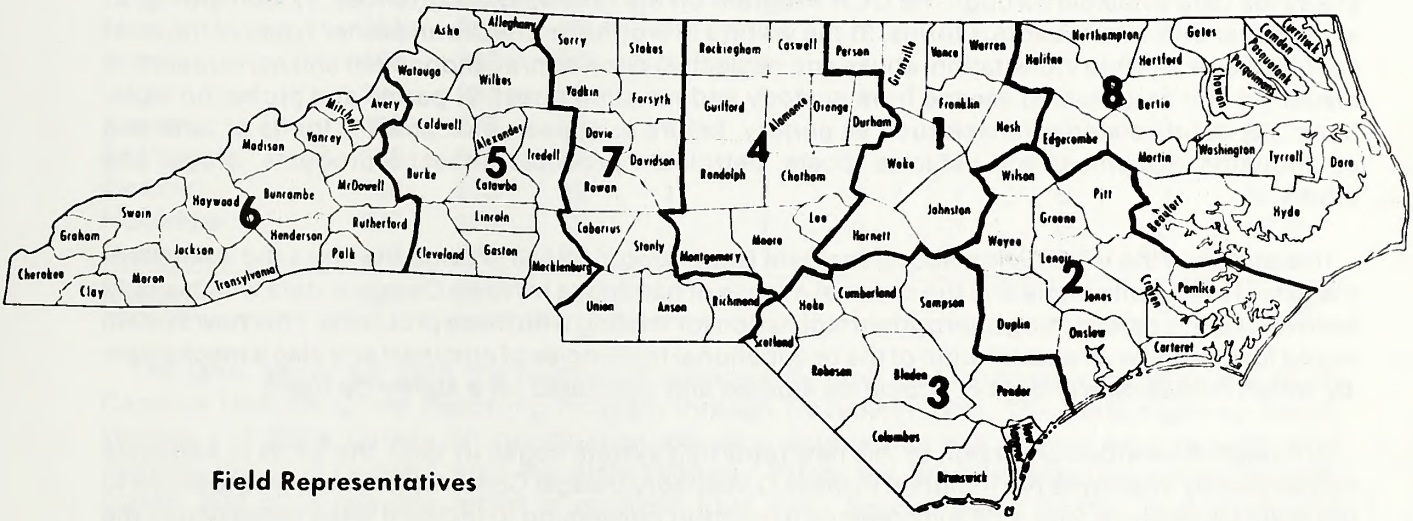

Field Representatives

1. Gary Moore
2. Larry Mewborn
3. David Collins
4. Julia Nipper
5. Worth Brock
6. Tom Hughes
7. George El-Khouri
8. David Brown

INCIDENT BASE REPORTING

The Police Information Network (PIN) is undertaking the task of developing a statewide Incident Base Reporting System similar to those already operational in many other states. Incident Base Reporting is a less restrictive and more expansive method of collecting crime data as opposed to the current National UCR System from which the statistics in this publication have been drawn.

With Incident Base Reporting, PIN will overcome most of the limitations on crime analysis imposed by the National UCR System simply by changing the method by which crime data are collected and compiled in this state. Conversion to Incident Base Reporting will stop the monthly completion of time-consuming and often error-filled summary reports by the contributing agencies. Instead, agencies will submit to PIN a copy of reports already required and completed by these departments. From these reports PIN will extract the data needed to classify and score all offenses, clearance, arrests, and the like. (The names of all victims, suspects, etc. are deleted from these reports prior to their submission to PIN).

The advantages of such a reporting system are obvious: 1) less paperwork imposed upon participating agencies, 2) better overall uniformity and validity of crime data as a result of the creation of a central classification and scoring unit, 3) streamlining of the records-keeping machinery of all participating agencies offering improved communications and comparability between departments, and 4) a vastly enhanced crime data base for analysis purposes.

To fully appreciate the advantages of an enhanced data base consider there are currently no statewide data available through the UCR Program on the following occurrences: 1) kidnapping, 2) white collar crime in its various forms, 3) the writing of worthless checks and other types of fraud, 4) spouse abuse, 5) child molestation, abuse and neglect, 6) desertion/abandonment and nonsupport, 7) blackmail and extortion, 8) escape from custody and resisting arrest, 9) parole and probation violations, 10) court related offenses such as perjury, failure to appear, etc., and 11) thefts of farm and construction equipment and vehicles, boats, petroleum products, tobacco products, drugs, and others.

In addition to the information above, Incident Base Reporting will provide the first valid analysis of the extent of juvenile crime and the criminal misuse of handguns in North Carolina, data which would be invaluable in determining appropriate legislation for dealing with these problems. This new system would further allow an examination of the occupational tendencies of criminals and also a mechanism by which modus operand (M.O.) could be studied and compared on a statewide basis.

Although statewide conversion to this new reporting system began in 1980, the funds to complete conversion by 1982 were not included in the N.C. Advisory Budget Commission recommendations to the State Legislature. Still, PIN will continue to support conversion to Incident Base Reporting to the extent present funding will allow. However, North Carolina is many years away from taking full ›ntage of this new and improved system given current funding limitations.

CONTRIBUTING AGENCIES AND POPULATION COVERAGE

There are currently an average of 389 law enforcement agencies throughout the State contributing monthly and directly to the North Carolina Uniform Crime Reporting Program. Each month approximately 92 out of 94 county Sheriff's Departments and 281 out of 294 Police Departments participate.

In addition, State law enforcement agencies (North Carolina State Bureau of Investigation-SBI, North Carolina Highway Patrol-SHP, North Carolina State Government Security Force-SGSF, Wildlife Protection Division, several Campus Police Departments and a number of Alcoholic Beverage Control Agencies-ABC) submit data to the program. Uniform Crime reports received from these agencies represent statistical data covering approximately 97.19 percent of the estimated North Carolina population.

JANUARY 1, 1983 - December 31, 1983

	Total	Police	Sheriff	SHP	SGSF	SBI	Wildlife	Campus PD's	ABC	Pop. Cov.
January	398	287	94	1	1	1	1	6	7	98.04
February	400	288	94	1	1	1	1	6	8	97.99
March	392	284	93	1	1	1	1	6	6	97.53
April	396	286	93	1	1	1	1	6	7	97.52
May	392	283	93	1	1	1	1	6	6	97.51
June	396	287	93	1	1	1	1	6	6	97.46
July	393	284	93	1	1	1	1	6	6	97.38
August	387	278	93	1	1	1	1	6	6	97.23
September	385	278	92	1	1	1	1	6	5	97.05
October	382	273	92	1	1	1	1	6	7	96.94
November	377	275	89	1	1	1	1	6	3	96.09
December	372	270	88	1	1	1	1	6	4	95.65
Average	389	281	92	1	1	1	1	6	5	97.19

The table above set forth the number of agencies by type that have participated in the North Carolina Uniform Crime Reporting Program through December 1983. The State Highway Patrol, Wildlife and State Bureau of Investigation are each counted as one agency even though: A) a monthly report is received from the State Highway Patrol and Wildlife reflecting activity in each county and B) a monthly report is received from each Special Agent of the State Bureau of Investigation.

UCR SYSTEM FLOW

The North Carolina Police Information Network is pleased with the progress of the Uniform Crime Reporting Program to this point notwithstanding the fact that there are many challenges yet to be met. The UCR staff is working vigorously toward achieving a program of excellence in terms of the quality of data submitted, the jurisdiction coverage represented, and the value of meaningful statistical feedback and interpretation.

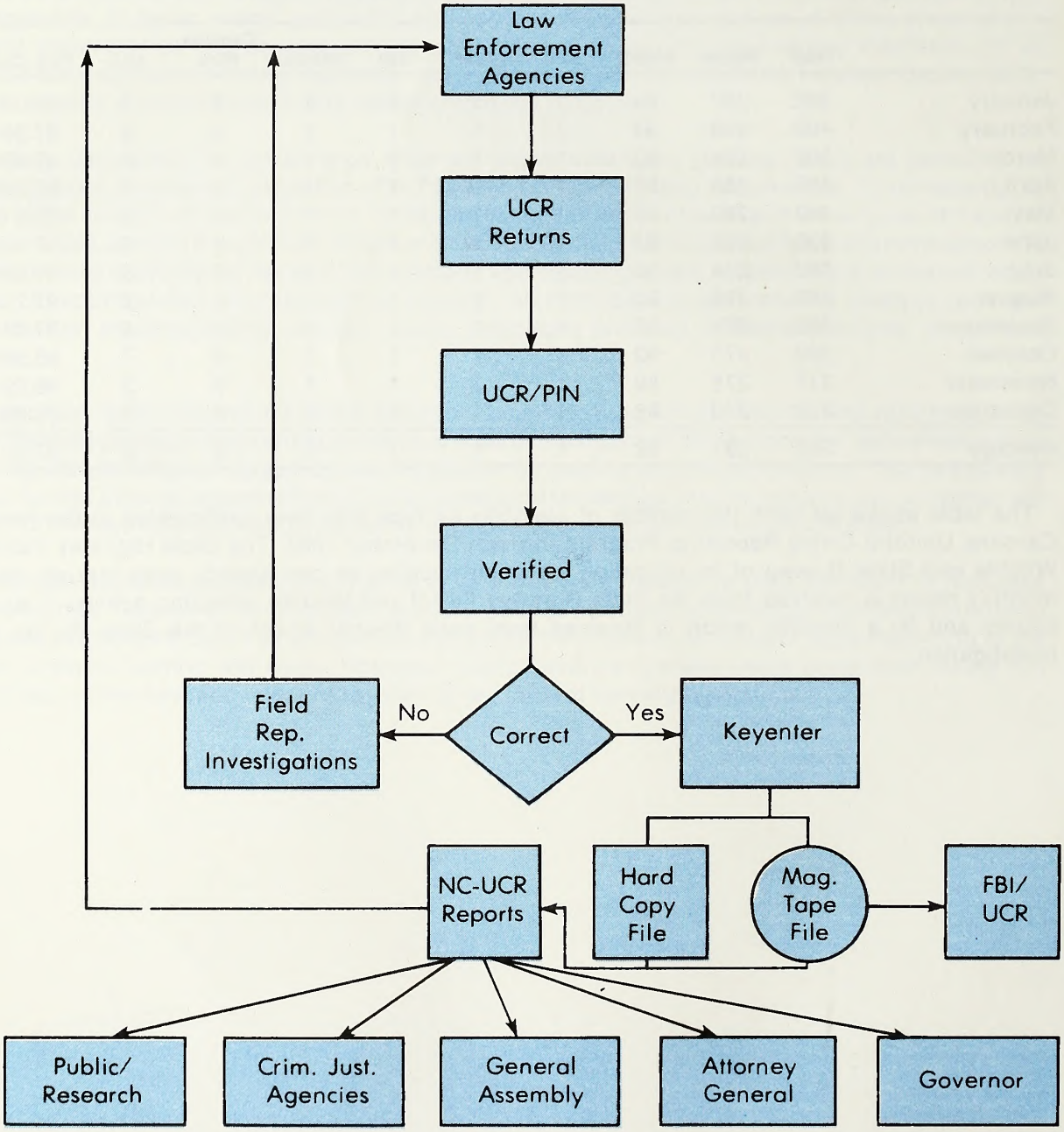

SECTION TWO

CONSIDERATIONS FOR INTERPRETATION

UCR LIMITATIONS

N.C. UCR PROGRAM. Information currently collected by the North Carolina Program is generally the same as that gathered by the National system, and the methods of classifying and scoring (counting) offenses and arrests are the same. This readily enables comparisons with other states and the Nation (see the National Crime Rate Tables in Section VI), but the information gaps present in the National program are also inherent in North Carolina's system.

PRIMARY PURPOSE. The Uniform Crime Reporting Program has been subject to much criticism during its history, and while many of these commentaries have been valid, at least some of the shortcomings are understandable when it is remembered that the program has been developed to furnish management information for use primarily by law enforcement agencies.

The Uniform Crime Reports are not a court or corrections statistical program. They are not designed to furnish an overview of the workings of our entire criminal justice system, nor are they able to give the complete picture of law enforcement activity. The main goal of the UCR Program is to furnish police administrators with a measure of their activities and operational problems as indicated by the number of reported offenses, arrests, clearances, and the like.

Therefore, much of the criticism of the UCR Program itself is weakened when it is stated purpose is kept in mind. Uniform Crime Reports data are the best crime information currently available since they reflect the key events (criminal offenses) that set in motion the various phases of our criminal justice process. The number of arrests, prosecutions, or convictions, while capable of more precise measurement, nevertheless is less indicative of the amount and nature of crime because such data is further removed from the original event. But, because the Uniform Crime Reporting Program is the only recurring crime and arrest reporting program operating on a national level, of necessity it serves as the base for assessing the many significant information gaps at the input end of the criminal justice system.

TYPE DATA COLLECTED. A first step in the control of crime is to ascertain the true dimensions of the problem. However, present statistics as gathered by the UCR Program measure neither the real incidence of crime nor the full amount of economic loss of victims. Information regarding the number of offenses and clearances is collected only for the eight Part 1 crimes and simple assault. Value and type property stolen and recovered data is requested only for property stolen in Part 1 offense categories. There is no calculation made for property damaged except in the arson offense classification.

For the Part 2 offenses (except simple assault), the only information submitted is the number of arrests for these crimes according to the age, sex, race, and ethnicity of the subject. Consequently, there is no record of the actual number of these offenses occurring.

Moreover, the broad categorization of these data does not allow an examination of the number of offenses reported nor the arrests made for such offenses as spouse abuse, the writing of worthless checks, and kidnapping. The number of these particular offenses or arrests, as well as others, are included in such general categories as Assault, Fraud, and All Other Offenses.

Although some victimization data is collected in the offense categories of Homicide and Rape, there is no record of the victims of Robbery, Assault, Burglary, and the remainder of the UCR Part 1 and 2 offenses.

DEGREE OF SERIOUSNESS. The Crime Index does not explicitly take into account the varying degrees of seriousness of its components. Each crime receives the same weight as it is added to the Index. Consequently, an auto theft is counted the same as a murder, and an aggravated assault is weighted equally with an attempted burglary. Any review of crime must consider the volume, rate, and trend of each offense that comprises the Index and the relationship between these crimes.

UCR CLASSIFICATION AND SCORING PROCEDURES. The North Carolina and National Uniform Crime Reporting Programs are designed to measure offenses committed and persons arrested, and difficulty can arise if this distinction is not kept firmly in mind. Crimes relate to events, but arrests relate to persons. The classifying and scoring of one robbery, for instance, could involve several offenders, several victims, and even the commission of other offenses which would go unreported for UCR purposes (see Scoring of Offenses in this Section).

Even more of the total crime picture is lost when arrests are scored. UCR counts only the number of people arrested and not the number of charges per person. Clearly, one arrest could involve any number of different or similar charges against one offender.

VALUE OF PROPERTY STOLEN AND RECOVERED. What effect the recent soaring rates of inflation may be having on the report of these data along with other factors affecting these sums is impossible to calculate. The UCR methods of valuing stolen property involve the acceptance of the victim's evaluation in most instances, and exaggeration of these figures is quite possible.

JUVENILE CRIME DATA. The accuracy of juvenile offense and arrest statistics varies from department to department since the procedures for handling juveniles are not nearly as uniform as those for adults. Many juvenile offenders are handled informally and, as a consequence, inaccurate or incomplete recording of the event or action may result. Furthermore, the degree of juvenile involvement in solved offenses is probably seriously misunderstood because juvenile participation in clearances is recorded only when juveniles are exclusively involved. When both adults and juveniles are subjects in a clearance, the juvenile participation is not reported.

REPORTING VARIATION: North Carolina now receives Uniform Crime Reports from approximately 400 law enforcement agencies monthly. Because the number of reporting agencies is so large, one must be aware that unintentional variations from UCR guidelines may occur and pass undetected affecting the validity of the data presented here. Municipal ordinances, local criminal justice administrative policies, efficiency and thoroughness of record keeping, and Uniform Crime Reporting proficiency and practices all affect the amount of crime and arrests reported. Furthermore, socioeconomic conditions and the characteristics and attitudes of the local population influence the magnitude and nature of criminal behavior in a community.

CONCLUSION. The preceding comments should not be viewed as an indictment of the Uniform Crime Reporting Program which, admittedly, was designed to meet only the minimal operational requirements of a law enforcement agency. It is doubtful that those people tasked with creating this program some fifty years ago could ever have envisioned the informational demands now being placed on today's law enforcement. While current methods of gathering and reporting crime and arrest data provide a less than complete picture of criminality in our society, there is at present no other information system in general use that will more adequately perform this task.

THE INDEX OF CRIME

The crime index offense table can be used to indicate the probable extent, fluctuation, and distribution of crime for the State of North Carolina as a whole, geographic divisions, individual counties, individual cities and towns, and standard metropolitan statistical areas. The measure used is a Crime Index consisting of seven important offenses which are counted as they become known to the law enforcement agencies. Crime classifications used in the Index are: Murder and non-negligent manslaughter, forcible rape, robbery, aggravated assault, burglary—breaking and entering, larceny and motor vehicle theft.

The total number of criminal acts that occur is unknown, but those that are reported to Law Enforcement provide the first means of a count. Not all crimes come readily to the attention of Law Enforcement; not all crimes are of sufficient importance to be significant in an index; and not all important crimes occur with enough regularity to be meaningful in an index. The bullseye below sets forth hypothetical percentages of crime information that are derived from various sources, and, in so doing, highlights the importance of the statistics contained in this volume.

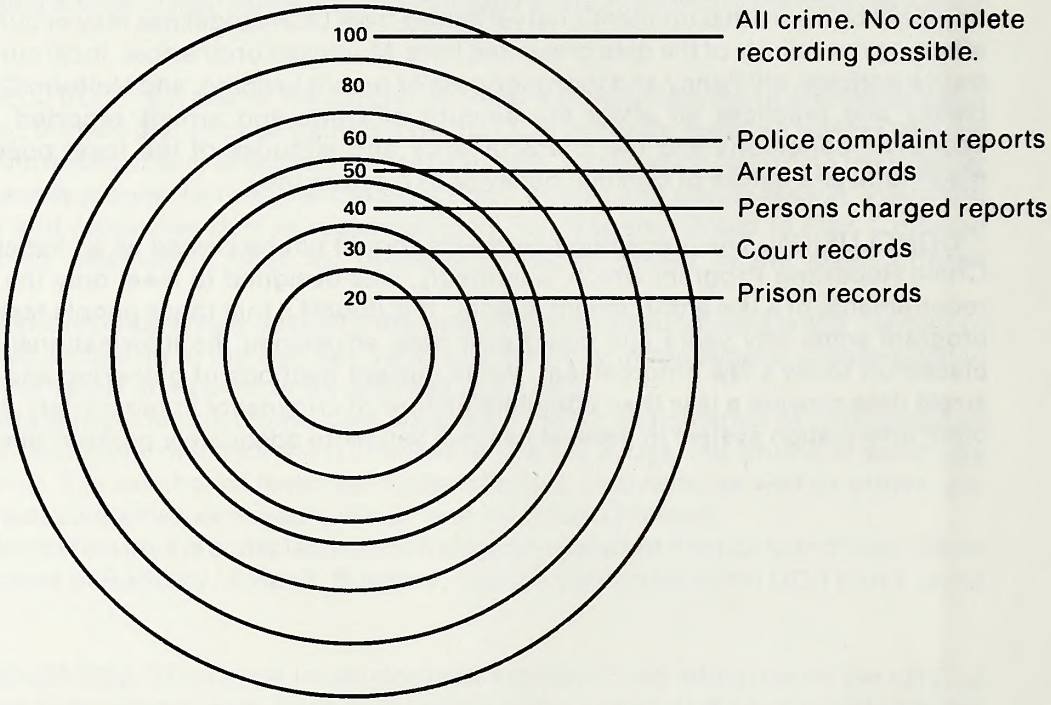

CLASSIFICATION OF OFFENSES

UCR divides offenses into two major classifications which are designated Part 1 and Part 2 offenses. This distinction is important to keep in mind because different information is collected for each. Part 1 offenses include 1) Violent Crimes; murder and non-negligent manslaughter, negligent manslaughter, forcible rape, robbery and aggravated assault; and 2) Non-Violent (Property) Crimes; burglary, larceny-theft, motor vehicle theft and arson. All other offenses are classified as Part 2 (see Offense Definitions in this section).

The Part 1 offenses, excluding negligent manslaughter and temporarily arson, are used to calculate the Crime Index and Crime Rate.

All offenses are classified on the basis of law enforcement officer investigation in accordance with UCR offense definitions (which will not necessarily coincide with N.C. statute definitions). Because UCR identifies a police problem, offense classifications are not based on the findings of a court, coroner, jury or decision of a prosecutor.

SCORING OF OFFENSES

Only the number of those offenses for Part 1 crimes and simple assault are scored (counted) for UCR. The method of scoring varies with the type of crime committed and it is important to remember that the number of offenders does not determine the number of offenses.

For murder and non-negligent manslaughter, negligent manslaughter, rape, and aggravated and simple assault, one offense is scored for each victim, regardless of the number of offenders involved. For example, three offenders could be involved in the murder of one victim, and in this case one murder would be scored.

For robbery and larceny, one offense is counted for each distinct operation which is separate in time and place. The number of victims in any one operation does not determine the number of offenses. For example, if 10 people are robbed in a bar at the same time, only one offense is counted. However, if that robber then leaves the bar and holds up a passerby, a second offense has occurred and would be scored.

For burglary, one offense is counted for each "structure" which is illegally entered. For UCR purposes, a "structure" is generally defined as an enclosed, permanently occupied area. The illegal entries for the purpose of committing a felony or theft of such structures as dwelling houses, garages, offices, barns, and the like are considered burglaries, and one burglary is scored for each separate unit entered. The illegal entry of those structures used to house transients such as hotel rooms is scored as one burglary regardless of the number of these rooms that have been entered.

For motor theft, one offense is counted for each vehicle stolen. For UCR purposes, a motor vehicle is defined as any self-propelled vehicle that runs on the surface and not on rails or a body of water. Thefts of farm and construction equipment are excluded from this definition and are scored as larcenies.

For arson, one offense is counted for each occurrence even if a more serious offense such as murder occurred as a result of the act.

Additionally any attempts to commit any of the above are also counted with the exception of attempts or assaults to kill which are classified and scored under aggravated assaults.

For multiple offenses that occur in one crime incident (at the same "time and place"), only the most serious offense is counted with the exceptions of arson (always counted) and a combination of larceny and motor vehicle theft (only the motor vehicle theft will be counted). Part 1 crimes are ranked according to seriousness and appear in order from most serious to least serious. (See order of crimes in Offense Definitions in this section). For example, a robber may seize a man's wallet and then beat him causing serious injury. Both a robbery and an aggravated assault have occurred, but because robbery is considered by UCR to be more serious, only the robbery is scored. From one perspective, this method of counting seriously understates the crime problem, but from another, it prevents undue inflation of crime statistics. A Part 2 offense that occurs in combination with Part 1 offenses or by itself is not counted.

CLEARANCES

An offense is considered cleared (solved) when at least one offender is arrested for a crime, even though several may have been involved. Offenses may also be cleared by exceptional means when the offender: commits suicide; makes a dying declaration; confesses while in custody or serving time for another crime; is prosecuted in another jurisdiction for the same offense; is a juvenile who is handled by notifying the parents; or when the victim refuses to prosecute or another jurisdiction refuses to extradite.

Clearances are counted as either "adult" or "juvenile". A "juvenile" clearance is counted only when juveniles are involved exclusively in the commission and clearance of an offense. If the arrest of both adults and juveniles results in a clearance, it is counted as an "adult" clearance.

When examining clearance data, keep in mind that not all crimes are cleared within the calendar year in which the offense occurs. Also note that the recovery of property stolen with regard to a specific offense does not, by itself, constitute a clearance for UCR purposes.

PROPERTY STOLEN AND RECOVERED

The figures for value of property stolen and recovered report the value at each point in time. Althought property can increase in value over time, it is more likely that stolen property will be recovered in a damaged condition. Therefore recovery value does not necessarily represent a "clearance rate" for stolen property, and one cannot use it to determine law enforcement effectiveness in recovering stolen goods. Because stolen and recovered property figures indicate thefts and recoveries in the current year, it is important to note that recovered property may have been stolen in a previous year. In addition, the type and value of stolen or recovered property is reported only for Part 1 offenses and does not include property losses suffered as a result of the commission of any Part 2 offenses such as fraud or embezzlement.

As was stated in the part on UCR LIMITATIONS, these values are affected by many variables and must be considered estimates at best. It is sometimes difficult to trace the recovery of some stolen property back to the offense or even the departmental jurisdiction in which the theft occurred. This coupled with the fact that the market value at the time of recovery is used instead of at the time of the theft should prompt cautious analysis of this data.

ARRESTS

Arrest information is collected for all Part 1 and Part 2 offenses according to the age, sex, race, and ethnicity of the offender. It is not possible, however, to correlate race with sex or specific ages because the information is collected independently, thus limiting analysis. Furthermore, arrest figures cannot be directly related to the number of crimes cleared because arrest totals count all the offenders who have been arrested even if several were involved in the commission of a singular offense. Therefore, arrest and clearance totals will be equal only by coincidence.

It should be kept in mind that arrest totals are not indicative of the number of different people involved in the commission of crime. A total of three arrests may represent the arrest of three different people or the arrest of the same person on three different occasions. Moreover, arrest totals also do not indicate the number of charges placed against an individual at the time of arrest.

CRIME FACTORS

The amount and rate of crime for a particular community can sometimes be quite deceiving unless several factors are taken into consideration. Set forth next are some of the conditions which will, by type and volume, affect the crime that occurs from place to place:

1. Density and size of the community population and metropolitan areas of which it is a part.
2. Composition of the population with reference particularly to age, sex, and race.
3. Economic status and mores of the population.
4. Relative stability of population including commuters, seasonal, and other transient types.
5. Climate, including seasonal weather conditions.
6. Educational, recreational, and religious characteristics.
7. EFFECTIVE STRENGTH OF THE POLICE FORCE.
8. STANDARDS GOVERNING APPOINTMENT TO THE POLICE FORCE.
9. POLICIES OF THE PROSECUTING OFFICIALS AND THE COURTS.
10. ATTITUDE OF THE PUBLIC TOWARDS LAW AND ENFORCEMENT PROBLEMS.
11. THE ADMINISTRATIVE AND INVESTIGATIVE EFFICIENCY OF THE LOCAL LAW ENFORCEMENT AGENCY INCLUDING THE DEGREE OF ADHERENCE TO CRIME STANDARDS.

OFFENSE DEFINITIONS

PART 1 OFFENSES

CRIMINAL HOMICIDE:

a. Murder and Non-negligent Manslaughter:
The willful, non-negligent killing of one person by another. Excludes attempts or assaults to kill (classified as aggravated assault), suicide, and accidental deaths. The killing of a felon by a private citizen or the killing of a felon by a police officer in the line of duty are considered justifiable homicides by UCR and are excluded from this count.

b. Negligent Manslaughter:
The killing of another person through gross negligence. Traffic fatalities are not counted.

RAPE:
The carnal knowledge of a female through the use of force or the threat of force. Assaults to commit forcible rape are also included; however, statutory rape (without force) is not counted in this category.

ROBBERY:
The taking or attempting to take anything of value from the care, custody, or control of a person by force or threat of force and/or by putting the victim in fear.

AGGRAVATED ASSAULT:
The unlawful attack by one person upon another for the purpose of inflicting severe bodily injury usually accompanied by the use of a weapon or other means likely to produce death or serious bodily harm. Attempts are included since it is not necessary that an injury result when a gun, knife, or other weapon is used which could and probably would result in serious personal injury if the crime were successfully completed. Attacks using personal weapons (part of the attacker's body) must result in serious personal injury to be classified as aggravated assault. Simple assaults are excluded from this count.

BURGLARY:
The unlawful entry of a "structure" to commit a felony or theft. The use of force to gain entry is not required to classify the crime as burglary. Burglary is broken down into three subclassifications: forcible entry, unlawful entry where no force is used, and attempted forcible entry.

A "structure" is considered to include the following, but not limited to: dwelling houses, apartments, out buildings, public buildings, offices, factories, barns, cabins, etc.

LARCENY:
The unlawful taking or stealing of property or articles without the use of force, violence, or fraud. This includes crimes such as shoplifting, purse snatching, pocket picking, thefts from motor vehicles, thefts of motor vehicle parts and accessories, bicycle thefts, etc. This crime category does not include embezzlement, "con" games, forgery, and worthless checks. Motor vehicle theft is excluded from this category inasmuch as it is a separate Part 1 offense.

MOTOR VEHICLE THEFT:
The unlawful taking or stealing of a motor vehicle, including attempts. This definition excludes taking for temporary use by those persons having lawful access to the vehicle.

UCR defines a motor vehicle as a self-propelled vehicle that runs on the ground and not on rails. Examples include automobiles, trucks, buses, motorcycles, mopeds, snowmobiles, etc. Thefts of farm and/or construction equipment, boats, and airplanes are not included in this category but are counted as larcenies.

ARSON:
The willful or malicious burning of property with or without the intent to defraud. Includes attempts.

PART 2 OFFENSES

OTHER (SIMPLE) ASSAULTS:
An unlawful attack or attempted attack upon another which does not result in serious injury to the victim and which does not involve the use of a dangerous weapon.

FORGERY AND COUNTERFEITING:
The making, altering, using or possession, with intent to defraud, of anything false which is made to appear true. Includes attempts.

FRAUD:
Fradulent conversion and obtaining money or property by false pretenses. Includes bad checks, confidence games, illegal conversion of services, etc., except forgeries and counterfeiting.

EMBEZZLEMENT:
Misappropriation or misapplication of money or property entrusted to one's care, custody, or control. Includes larceny from employer.

STOLEN PROPERTY:
The buying, receiving, and possessing of stolen property, or the attempt to do so.

VANDALISM:
The willful or malicious destruction, injury, disfigurement or defacement of real or personal property without the consent of the owner or person having custody or control. Includes attempts.

WEAPONS:
All violations of regulations or statutes that control carrying, using, possessing, furnishing, and manufacturing deadly weapons or silencers. Includes attempts.

PROSTITUTION AND COMMERCIALIZED VICE:
Sex offenses and attempted sex offenses of a commercialized nature. Includes prostitution, keeping houses of ill fame, pandering, detaining women for immoral purposes, etc.

ALL OTHER SEX OFFENSES:
All other offenses against common decency and morals. Includes statutory rape (without force) and all other sex offenses not previously defined.

DRUG LAWS:
The unlawful possession, sale, use, growth or manufacture of controlled substances. For UCR purposes these offenses are broken down into four subcategories: a. Opium or cocaine and their derivatives (morphine, heroin, codeine, etc.), b. Marijuana, c. Synthetic narcotics — manufactured narcotics which can cause true drug addiction, d. Dangerous non-narcotic drugs.

GAMBLING:
Promoting, permitting or engaging in illegal gambling. Includes bookmaking, numbers and lottery, etc.

OFFENSES AGAINST THE FAMILY OR CHILDREN:
All charges of nonsupport and neglect or abuse of family or children. Note: Most child abuse, especially that resulting in injury, has been classified as either simple or aggravated assault.

DRIVING UNDER THE INFLUENCE:
Operating any motor vehicle or common carrier while under the influence of liquor or drugs.

LIQUOR LAWS:
Violation of state or local regulatory laws. Includes sale to minors and drinking on a public conveyance. This category excludes Driving Under the Influence and Drunk and Disorderly violations.

DISORDERLY CONDUCT:
Breaching the peace or attempting to do so. Includes violations of disturbing the peace, unlawful assembly, and drunk and disorderly.

VAGRANCY:
Violation of state or local statutes pertaining to being a "suspicious character or person", vagrancy, etc.

ALL OTHER OFFENSES:
All violations of state or local regulatory laws except traffic offenses and offenses defined above or below. Includes kidnapping, extortion, trespass, etc.

CURFEW AND LOITERING LAWS:
Juvenile violations of local curfew and loitering ordinances.

RUNAWAY-(JUVENILES):
The unlawful truancy from a legal place of residence by a juvenile.

SECTION THREE

N.C. CRIME INDEX DATA

TOTAL INDEX CRIME

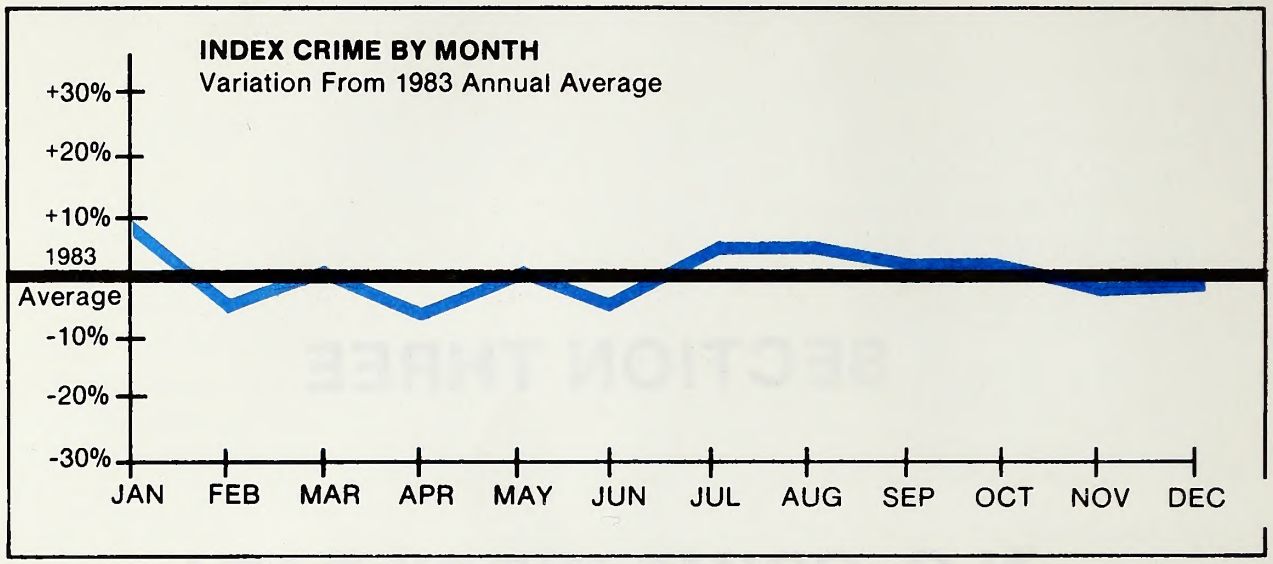

DEFINITION

The UCR Crime Index consists of the sum total of the following seven offenses reported to law enforcement: murder, rape, robbery, aggravated assault, burglary, larceny, and motor vehicle theft. An eighth index crime, arson, has been temporarily excluded from this count.

TREND

Year	No. of offenses	% Change (over previous year)	Rate per 100,000	% Cleared
1979	241,051	+12.5	4,411.2	25.6
1980	267,526	+10.9	4,664.0	24.9
1981	264,029	- 1.3	4,577.7	25.3
1982	268,159	+ 1.6	4,602.6	25.6
1983	248,020	- 7.5	4,232.9	25.9

1983 FEATURES

Most frequent month	January
Least frequent month	February
Most common offense	Larceny of Motor Vehicle Part & Acc.
Most common offender (arrestee)	Black Male (age 18)

TOTAL INDEX CRIME

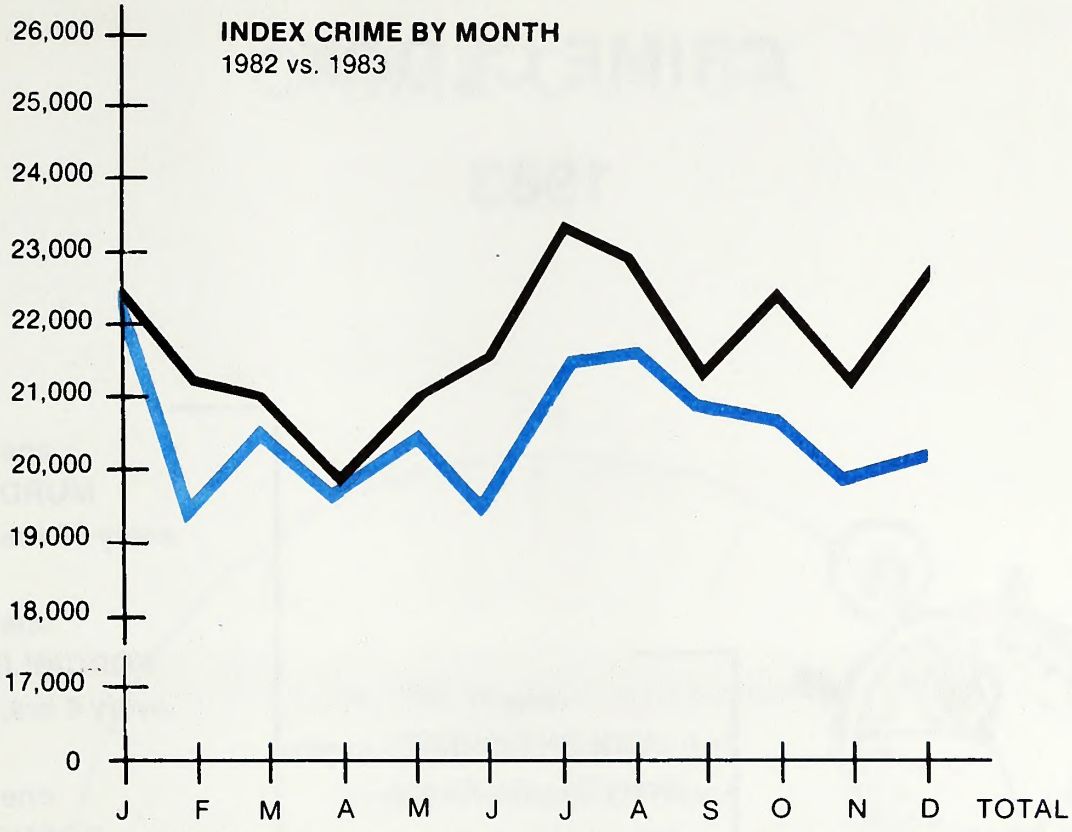

	J	F	M	A	M	J	J	A	S	O	N	D	TOTAL
●1982	22,459	21,020	21,407	20,754	22,021	22,757	23,739	23,931	21,815	22,886	22,796	22,574	268,159
●1983	22,479	19,490	20,591	19,805	20,642	19,502	21,637	21,796	20,952	20,864	19,971	20,291	248,020
CHANGE	+20	-1,530	-816	-949	-1,379	-3,255	-2,102	-2,135	-863	-2,022	-2,825	-2,283	-20,139
% CHANGE	0	-7	-4	-5	-6	-14	-9	-9	-4	-9	-12	-10	-8

INDEX CRIME
Percent Distribution
1983

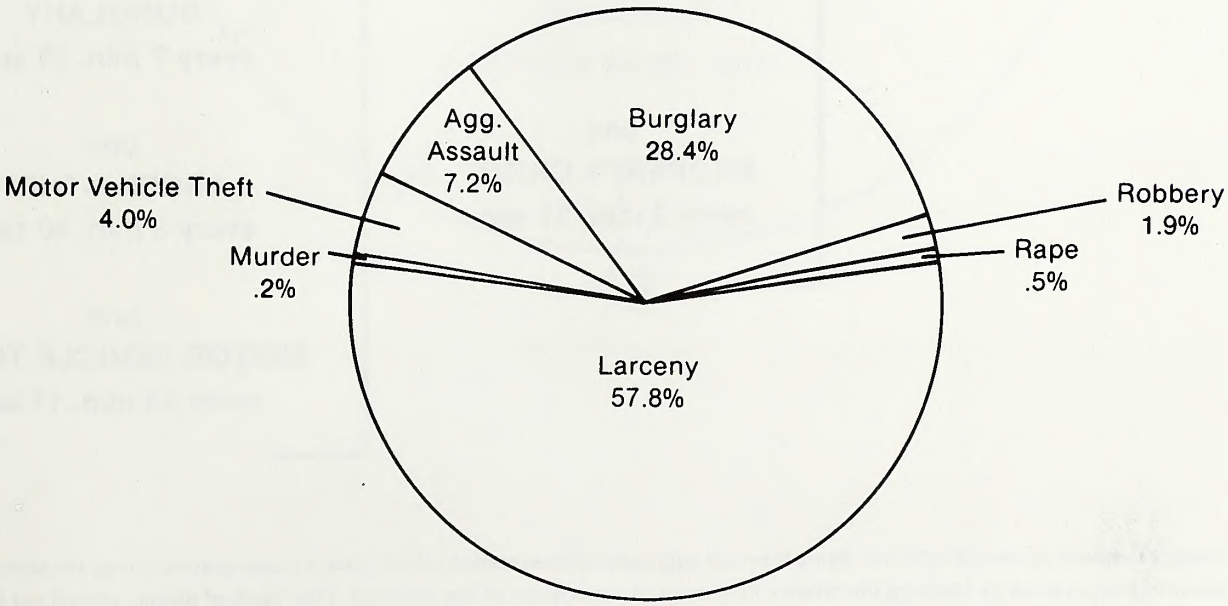

Percentages may not add to 100% due to rounding.

NORTH CAROLINA

CRIME CLOCK

1983



one
MAJOR CRIME
every 2 min. 8 sec.

one
VIOLENT CRIME
every 21 min. 44 sec.

one
MURDER
every 18 hrs. 11 min.

one
FORCIBLE RAPE
every 6 hrs. 43 min.

one
ROBBERY
every 1 hr. 51 min.

one
AGGRAVATED ASSAULT
every 29 min. 25 sec.

one
PROPERTY CRIME
every 2 min. 21 sec.

one
BURGLARY
every 7 min. 28 sec.

one
LARCENY-THEFT
every 3 min. 40 sec.

one
MOTOR VEHICLE THEFT
every 53 min. 11 sec.

The crime clock should be viewed with care. Being the most aggregate representation of UCR data, it is designed to convey the annual estimated crime experience by showing the relative frequency of occurrence of the Offenses. This mode of display should not be taken to imply a regularity in the commission of the Offenses; rather, it represents the annual ratio of crime to fixed time intervals.

NORTH CAROLINA CRIME CLOCK

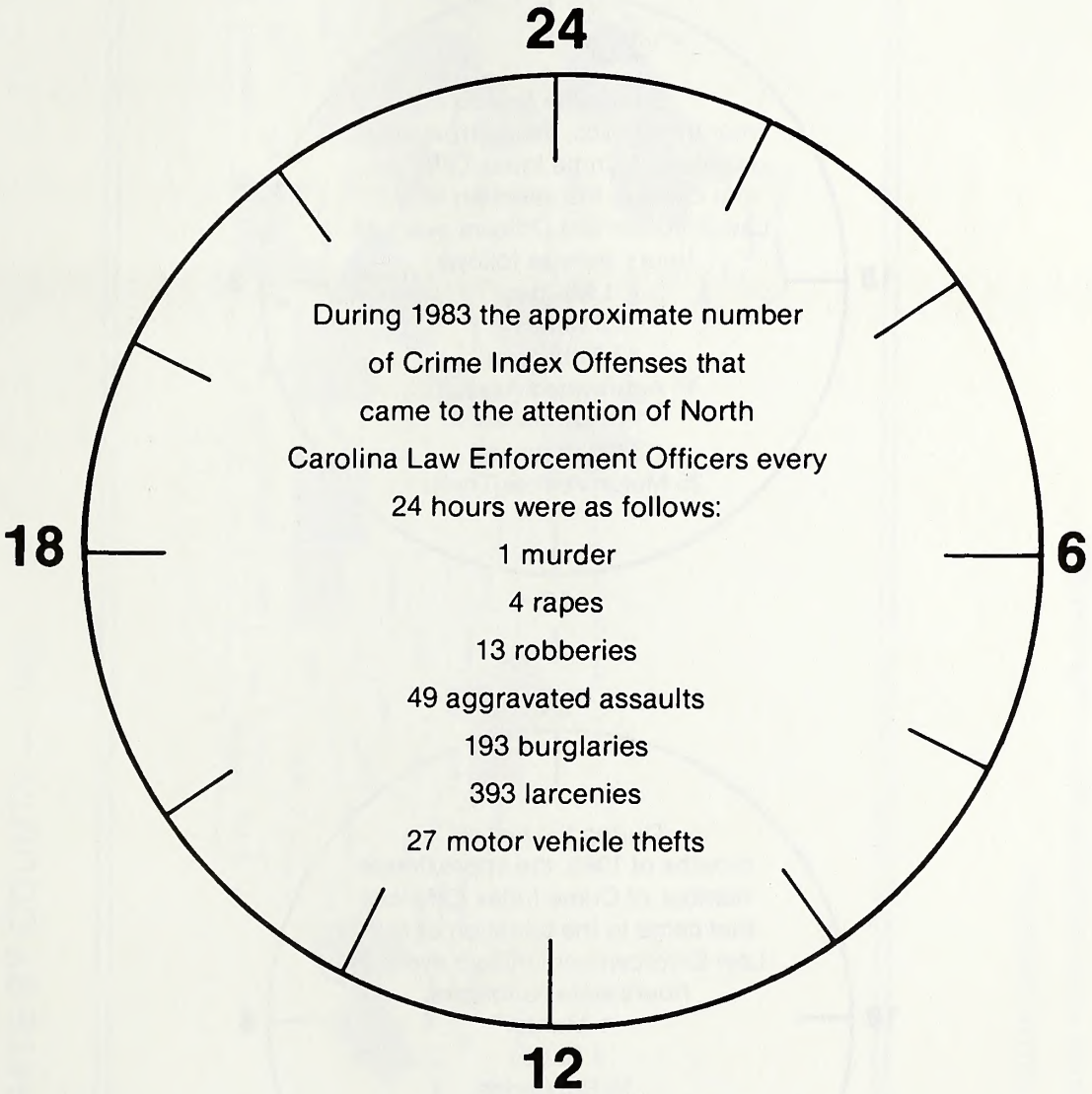

NORTH CAROLINA

CRIME CLOCK

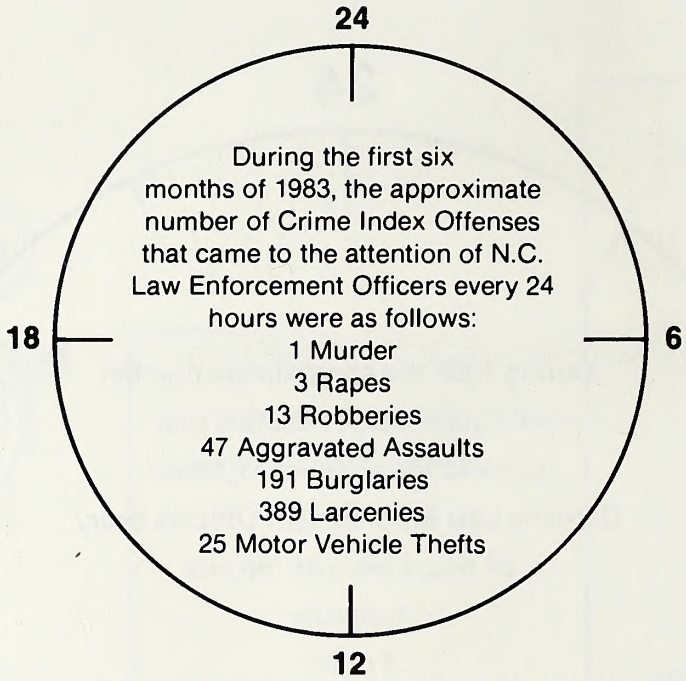

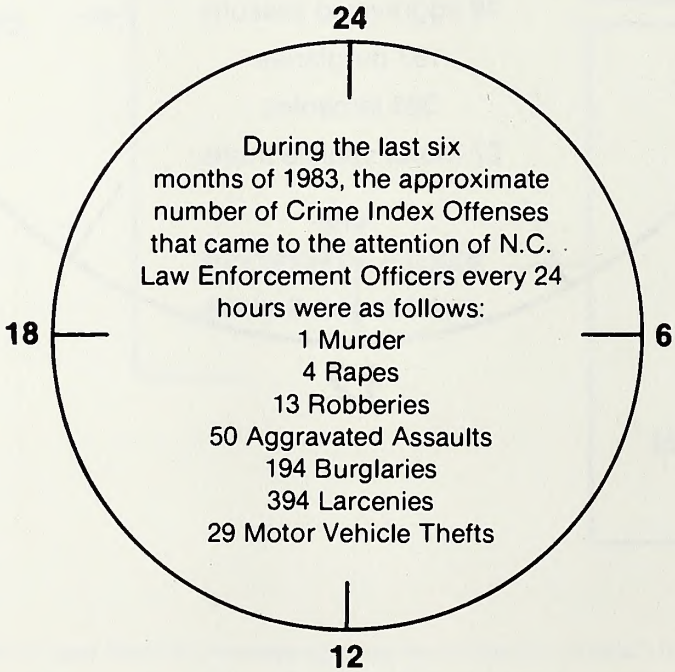

INDEX CRIME RATE BY COUNTY — 1983

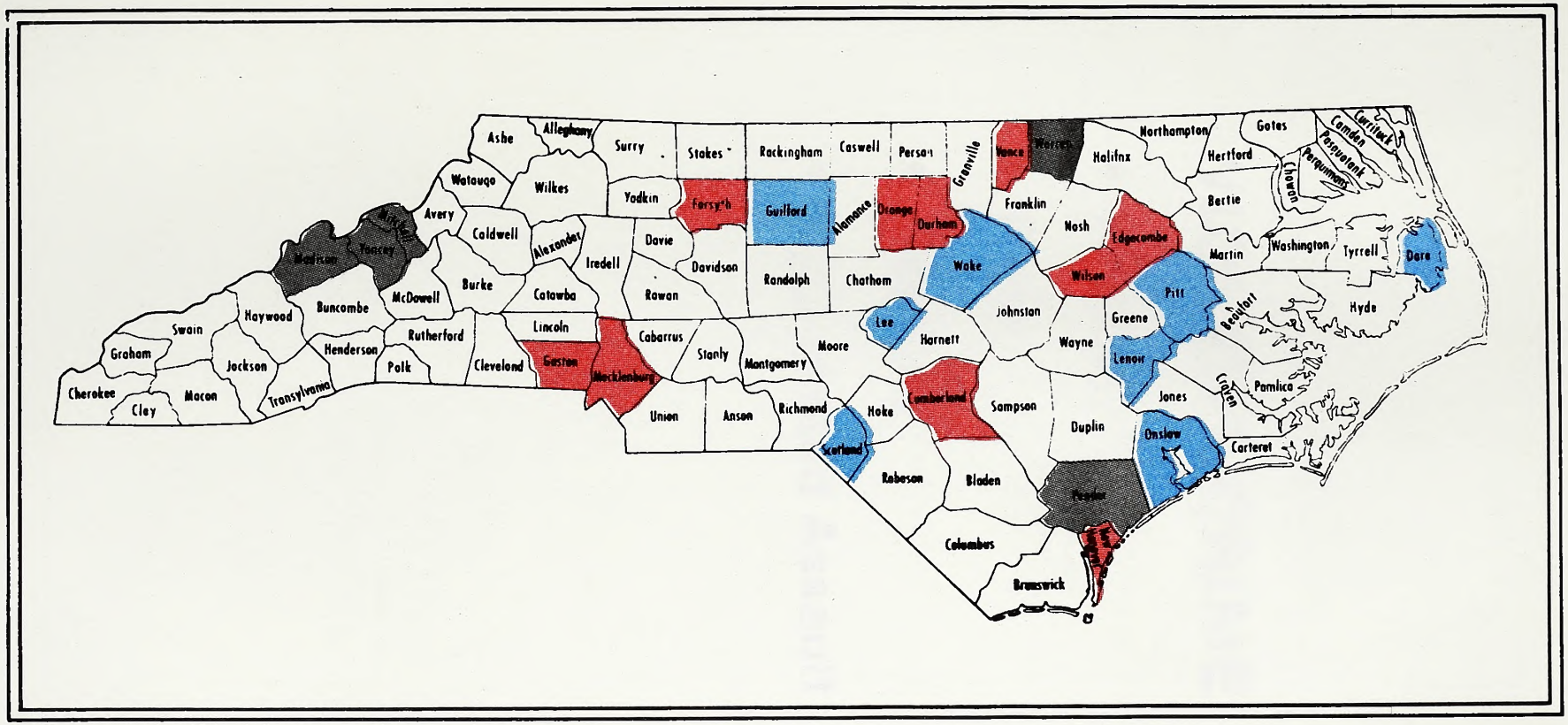

LEGEND: In rates per 100,000 population.

—Crime rate could not be calculated due to insufficient data.

—Under 4,200 (Approximate 1983 N.C. Rate)

—4,200 - 5,160 (Between N.C. Rate and estimated 1983 U.S. Rate)

—5,160 + (Over estimated 1983 U.S. Average)

VIOLENT CRIME

- Murder
- Rape
- Robbery
- Aggravated Assault

VIOLENT CRIME

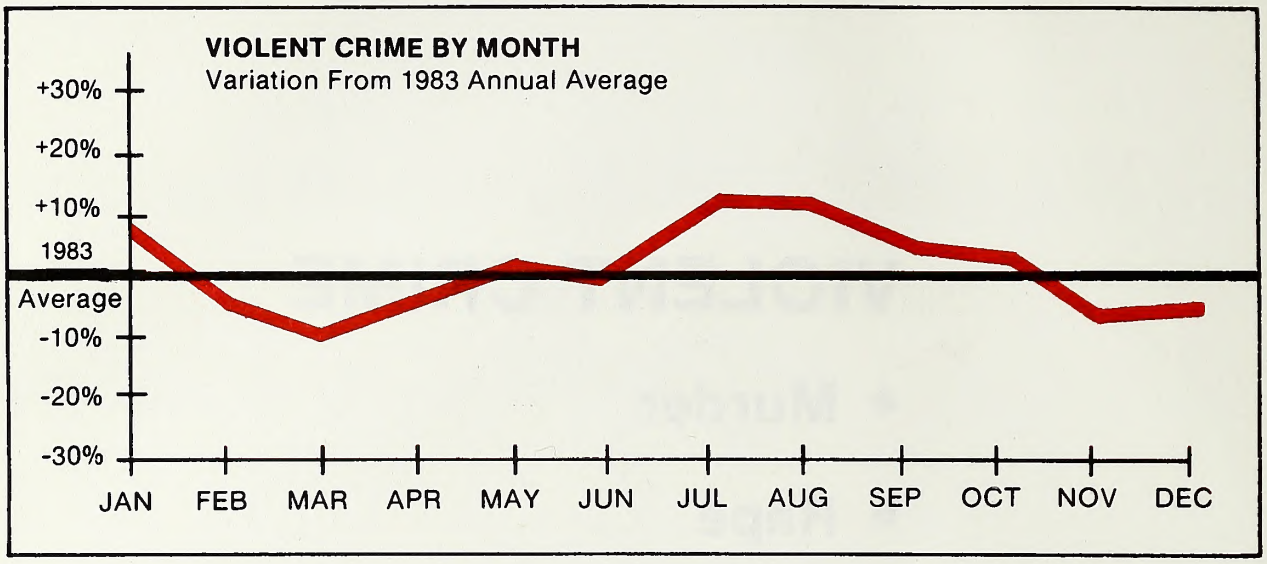

DEFINITION

For UCR purposes, Violent Crime consists of the sum total of murders, rapes, robberies, and aggravated assaults reported to law enforcement.

With the exception of robbery, one violent crime is counted for each person victimized. In the instance of robbery, each act or operation is counted as one offense as it is added to the crime total.

TREND

Year	No. of offenses	% Change (over previous year)	Rate per 100,000	% Cleared
1979	24,615	+8.2	450.5	69.6
1980	26,145	+6.2	455.8	68.9
1981	25,436	-2.7	441.0	70.1
1982	26,267	+3.3	450.8	68.9
1983	24,269	-7.6	414.2	69.7

1983 FEATURES

Most frequent month	July
Least frequent month	March
Most common offense	Assault with a dangerous weapon
Most common offender (arrestee)	Black Male (age 22)

VIOLENT CRIME

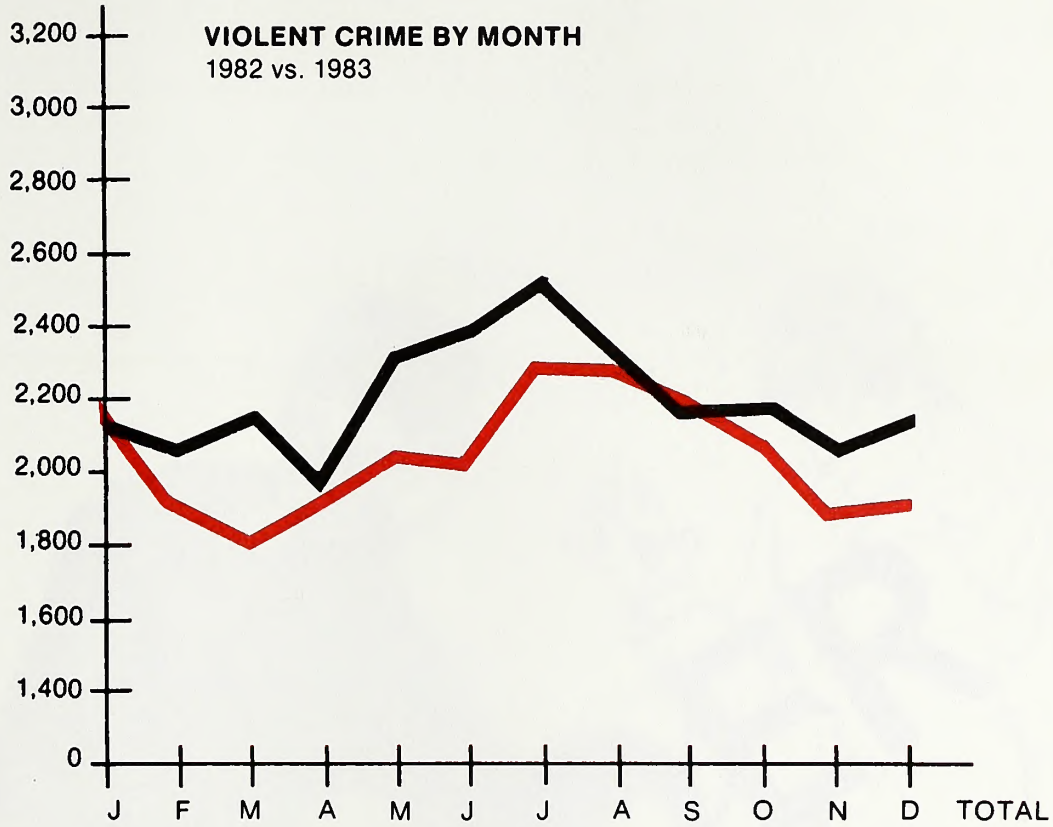

	J	F	M	A	M	J	J	A	S	O	N	D	TOTAL
●1982	2,106	2,063	2,132	1,983	2,356	2,390	2,479	2,299	2,125	2,146	2,077	2,111	26,267
●1983	2,178	1,894	1,792	1,893	2,020	2,001	2,283	2,281	2,126	2,055	1,857	1,889	24,269
CHANGE	+72	-169	-340	-90	-336	-389	-196	-18	+1	-91	-220	-222	-1,998
% CHANGE	+3	-8	-16	-5	-14	-16	-8	-1	0	-4	-11	-11	-8

VIOLENT CRIME
Percent Distribution
1983

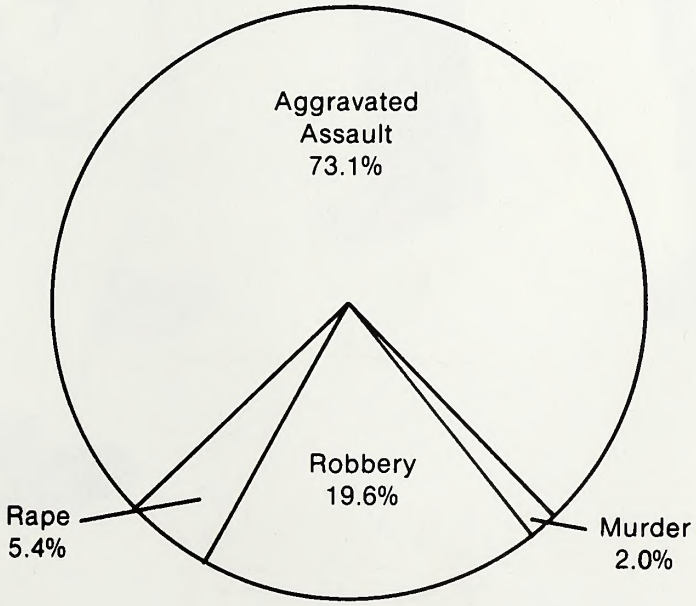


MURDER

MURDER

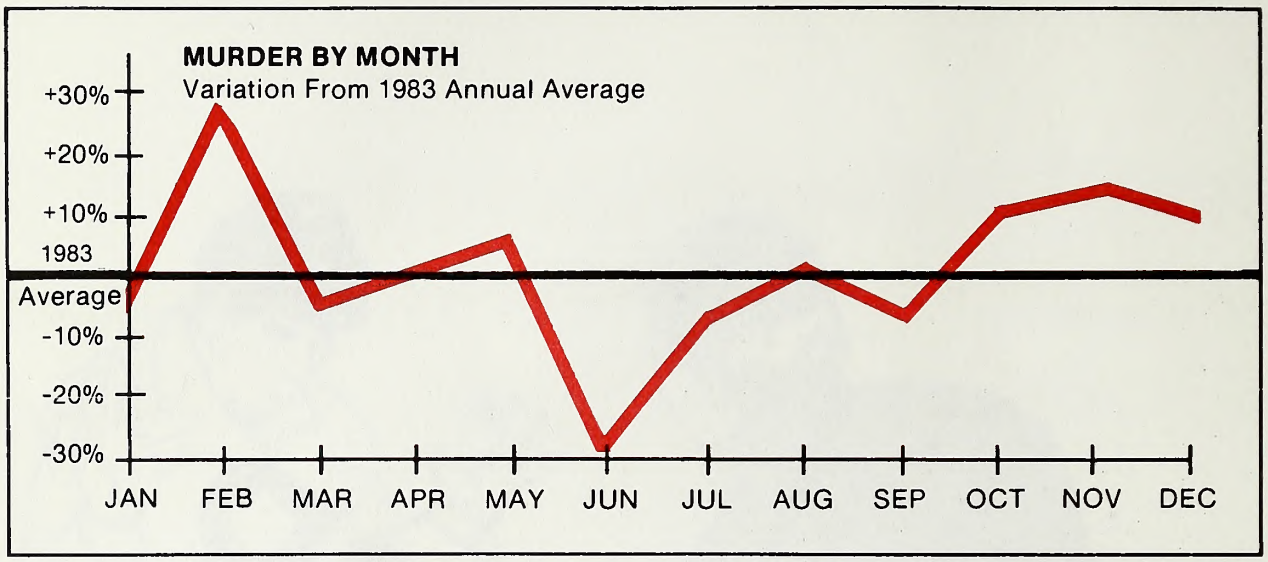

DEFINITION

Murder is defined as the willful (nonnegligent) killing of another. The classification of this offense, as in all of the other Crime Index offenses, is based solely on police investigation as opposed to the determination of a court, medical examiner, coroner, jury, or other judicial body.

Deaths caused by negligence, suicide, accident, or justifiable homicide are not included in the count for this offense classification. Attempts to murder or assaults to murder are scored as aggravated assaults and not as murder.

TREND

Year	No. of offenses	% Change (over previous year)	Rate per 100,000	% Cleared
1979	590	- 0.7	10.7	89.2
1980	608	+ 3.1	10.6	91.1
1981	531	-12.7	9.2	90.0
1982	538	+ 1.3	9.2	91.1
1983	478	-11.2	8.2	93.9

1983 FEATURES

Most frequent month	February
Least frequent month	June
Most frequent weapon	Handgun
Most frequent victim	Black male (age 25-29)
Most frequent offender	Black male (age 20-24)

MURDER

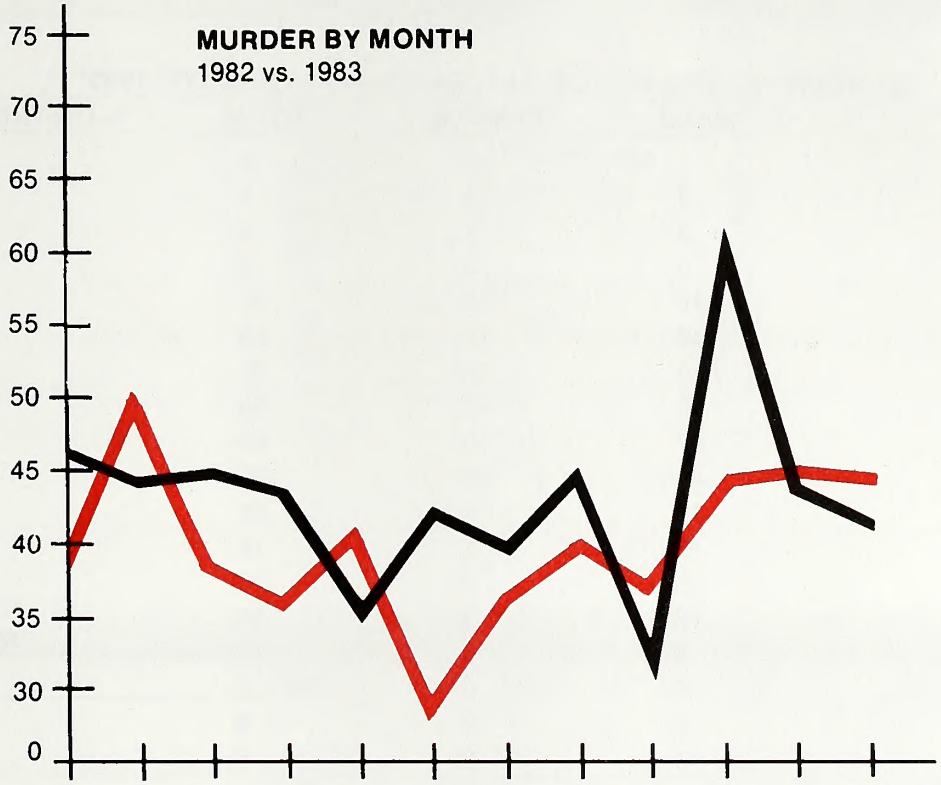

	J	F	M	A	M	J	J	A	S	O	N	D	TOTAL
●1982	47	45	45	44	37	44	41	45	35	63	46	46	538
●1983	39	50	38	36	41	28	36	40	37	44	45	44	478
CHANGE	-8	+5	-7	-8	+4	-16	-5	-5	+2	-19	-1	-2	-60
% CHANGE	-17	+11	-16	-18	+11	-36	-12	-11	+6	-30	-2	-4	-11

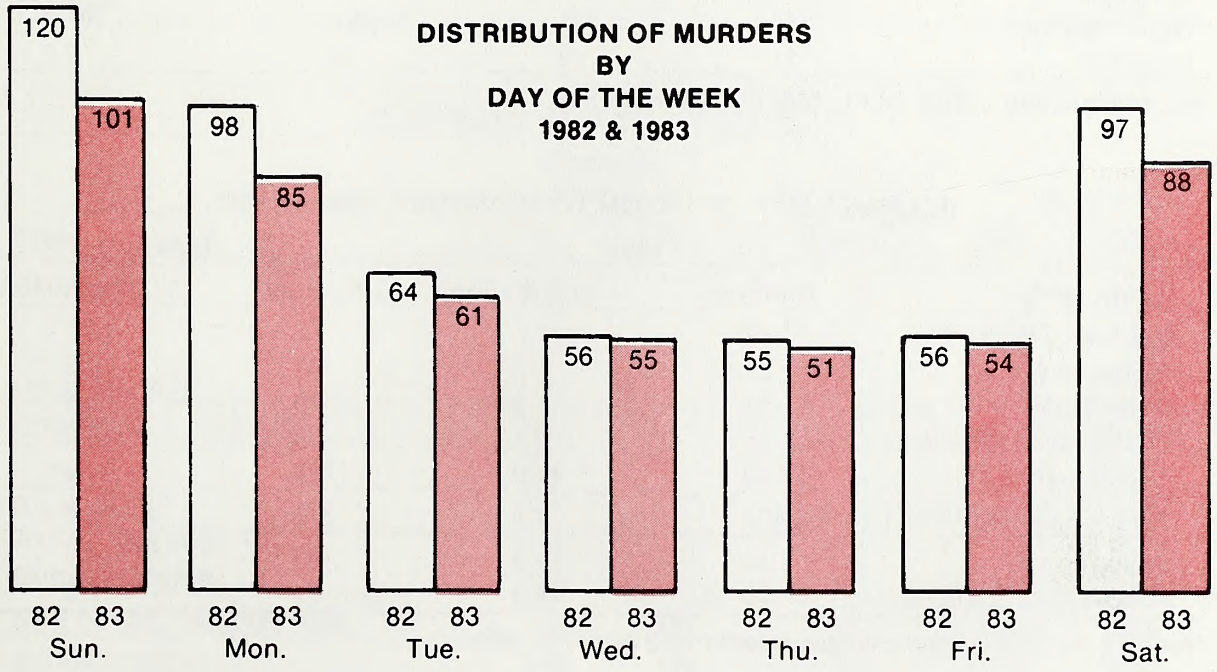

MURDER

MURDER VICTIMS BY AGE, SEX, RACE AND ETHNICITY: 1983*

AGE	MALE	FEMALE	TOTAL	% DISTRIBUTION
Under 1	1	4	5	1.0
1-5	3	2	5	1.0
6-10	2	1	3	0.6
11-14	0	3	3	0.6
15-19	15	12	27	5.5
20-24	40	16	56	11.3
25-29	79	18	97	19.6
30-34	53	13	66	13.3
35-39	47	16	63	12.7
40-44	41	16	57	11.5
45-49	25	4	29	5.9
50-54	15	1	16	3.2
55-59	15	4	19	3.8
60-64	12	2	14	2.8
65-69	9	5	14	2.8
70-74	5	2	7	1.4
75 & Over	5	3	8	1.6
Unknown	4	2	6	1.2
TOTAL	371	124	495	100.0
RACE				
White	161	58	219	44.3
Black	202	60	262	53.0
Indian	7	2	9	1.8
Asian	1	3	4	0.8
TOTAL	371	123	494	100.0
ETHNICITY				
Non-Hispanic	360	121	481	97.4
Hispanic	11	2	13	2.6

Percentage may not equal to 100% due to rounding.

RELATIONSHIP OF VICTIM TO OFFENDER: 1982 & 1983*

	1982		1983	
Relationship	Number	% Distribution	Number	% Distribution
Spouse or Ex-Spouse	69	12.7	65	13.1
Parent or Child	27	5.0	31	6.3
Other Family	41	6.6	30	6.1
Boyfriend or Girlfriend	35	6.4	34	6.9
Acquaintance	230	42.0	218	44.0
Total Known To Victim	402	72.7	378	76.4
Stranger	72	13.3	53	10.7
Unable To Determine	76	14.0	64	12.9

*Analysis includes 8 justifiable homicides in 1982 and 17 in 1983.

MURDER

MURDER OFFENDERS BY AGE, SEX, RACE AND ETHNICITY: 1983*

AGE	MALE	FEMALE	TOTAL	% DISTRIBUTION
Under 1	0	0	0	0.0
1-5	0	0	0	0.0
6-10	0	0	0	0.0
11-14	4	0	4	0.7
15-19	47	5	52	9.6
20-24	82	15	97	18.0
25-29	67	14	81	15.0
30-34	47	13	60	11.1
35-39	42	16	58	10.8
40-44	34	7	41	7.6
45-49	16	3	19	3.5
50-54	16	2	18	3.3
55-59	12	2	14	2.6
60-64	5	1	6	1.1
65-69	5	0	5	0.9
70-74	7	1	8	1.5
75 & Over	0	0	0	0.0
Unknown	76	0	76	14.1
TOTAL	460	79	539	100.0
RACE				
White	158	32	190	35.3
Black	229	46	275	51.0
Indian	11	1	12	2.2
Asian	3	0	3	.6
Unknown	5	0	59	10.9
TOTAL	406	79	539	100.0
ETHNICITY				
Non-Hispanic	390	78	468	86.8
Hispanic	11	1	12	2.2
Unknown	5	0	59	10.9

TYPE WEAPON USED: 1982 & 1983*

	Number of Offenses		% Change	% Distribution	
Type	1982	1983	1982/1983	1982	1983
Handgun	218	189	-13.3	40.1	38.2
Shotgun	87	73	-16.1	16.0	14.7
Rifle	50	42	-16.0	9.0	8.5
Other Firearm	9	14	+55.6	1.7	2.8
SUBTOTAL - FIREARM	364	318	-12.6	66.9	64.2
Knife	107	91	-15.0	19.7	18.4
Blunt Object	26	34	+30.8	4.8	6.9
Hands, Fist, Feet, Etc.	24	25	+4.2	4.1	5.1
Other/Unknown	25	27	+8.0	4.6	5.5
SUBTOTAL - ALL OTHER	182	177	-2.7	33.1	35.8
GRAND TOTAL	546	495	-9.3	100.0	100.0

*Analysis includes 8 justifiable homicides in 1982 and 7 in 1983.

MURDER

CIRCUMSTANCES SURROUNDING MURDER: 1982 & 1983*

Circumstance	1982	% Distribution	1983	% Distribution
*Felony Type	58	10.5	60	12.6
Lover's Triangle	7	1.3	17	3.6
Brawl due to influence of alcohol or drugs	15	2.8	16	3.3
Argument over money or property	15	2.8	16	3.3
Other Arguments	282	51.7	217	45.4
Other Known Circumstances	84	15.5	86	18.0
Unknown Circumstances	85	15.5	66	13.8
TOTAL	546	100.1	478	100.0

See Chart Below.

PERCENT DISTRIBUTION OF FELONY-TYPE MURDERS 1983

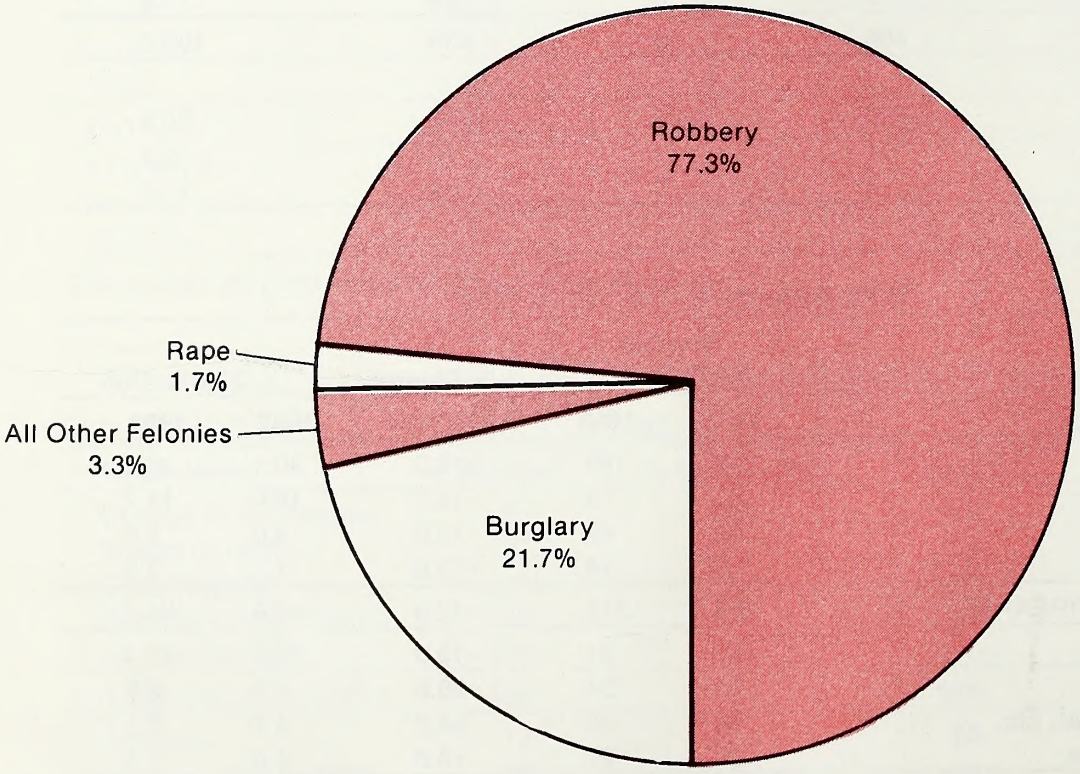

MURDER BY COUNTY - 1983

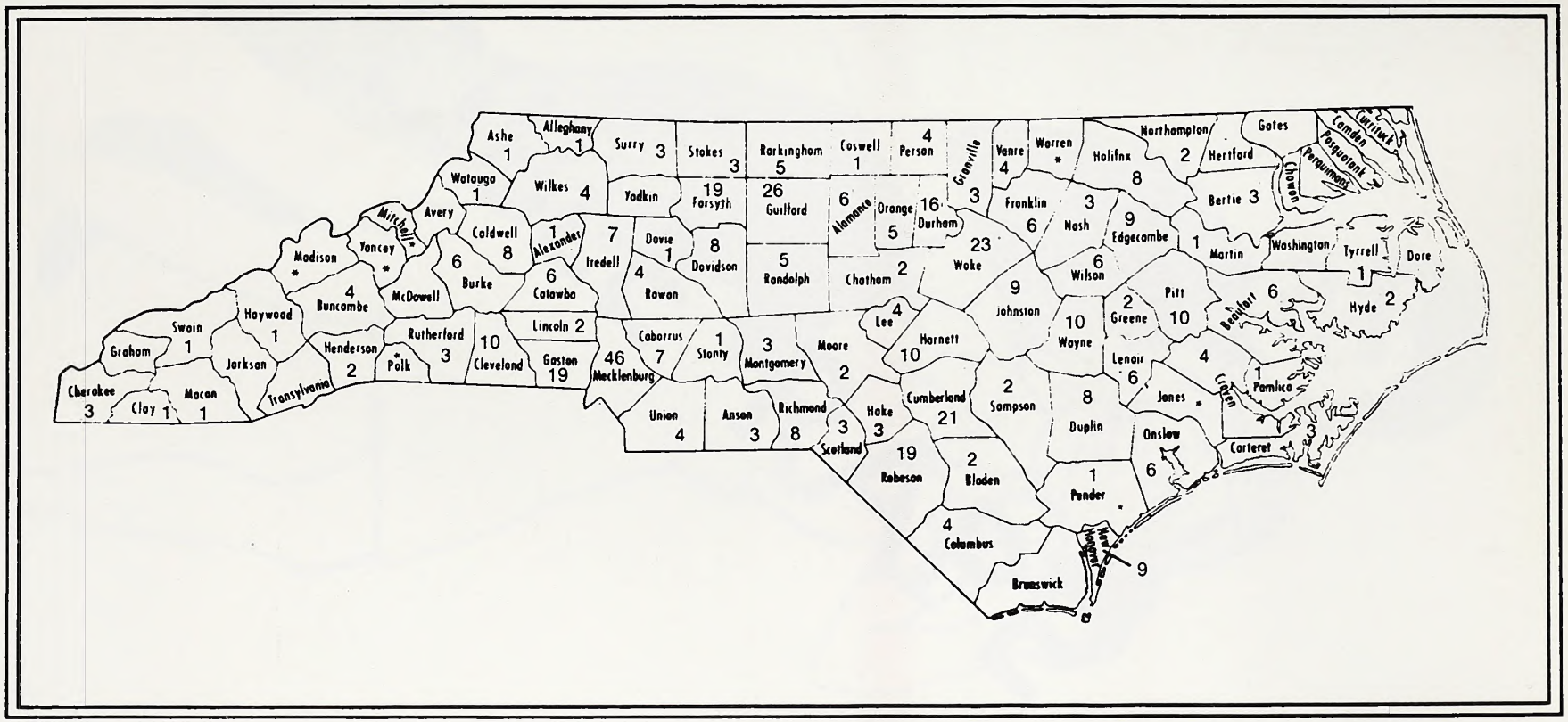

Legend: Actual number by county
* A majority of the county population was not covered for the entire year.


FORCIBLE RAPE

FORCIBLE RAPE

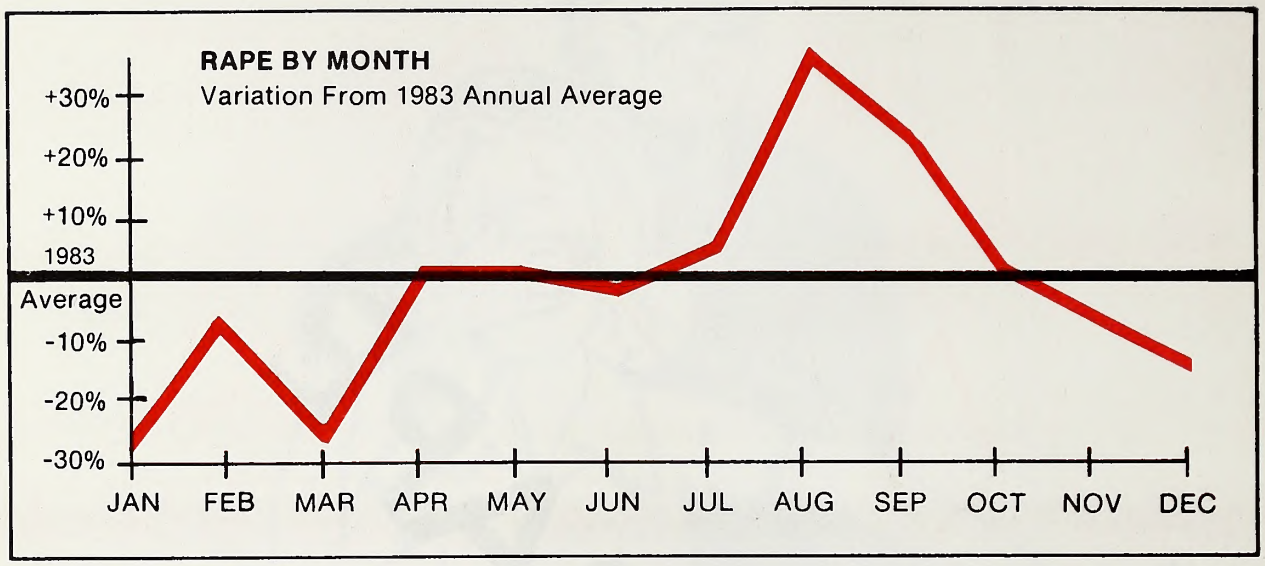

DEFINITION

Forcible rape, as defined in the Uniform Crime Reporting Program, is the carnal knowledge of a female through the use of force or the threat of force. Assaults to commit forcible rape are also included; however, statutory rape (without force) is not counted in this category.

In any instance of rape, one offense is counted for each person raped or upon whom an assault to rape or attempt to rape has been made.

TREND

Year	No. of offenses	% Change (over previous year)	Rate per 100,000	% Cleared
1979	1,122	+11.5	20.5	64.4
1980	1,305	+16.4	22.8	65.8
1981	1,328	+ 1.8	23.0	64.7
1982	1,301	- 2.0	22.3	66.6
1983	1,306	+ 0.4	22.3	65.5

1983 FEATURES

Most frequent month	August
Least frequent month	March
Most frequent victim	Black Female (age 16-20)
Most frequent offender	Black Male (age 16-20)
Most frequent place of occurrence	Home of Victim
Most frequent time of occurrence	12 a.m. To 2 a.m.

FORCIBLE RAPE

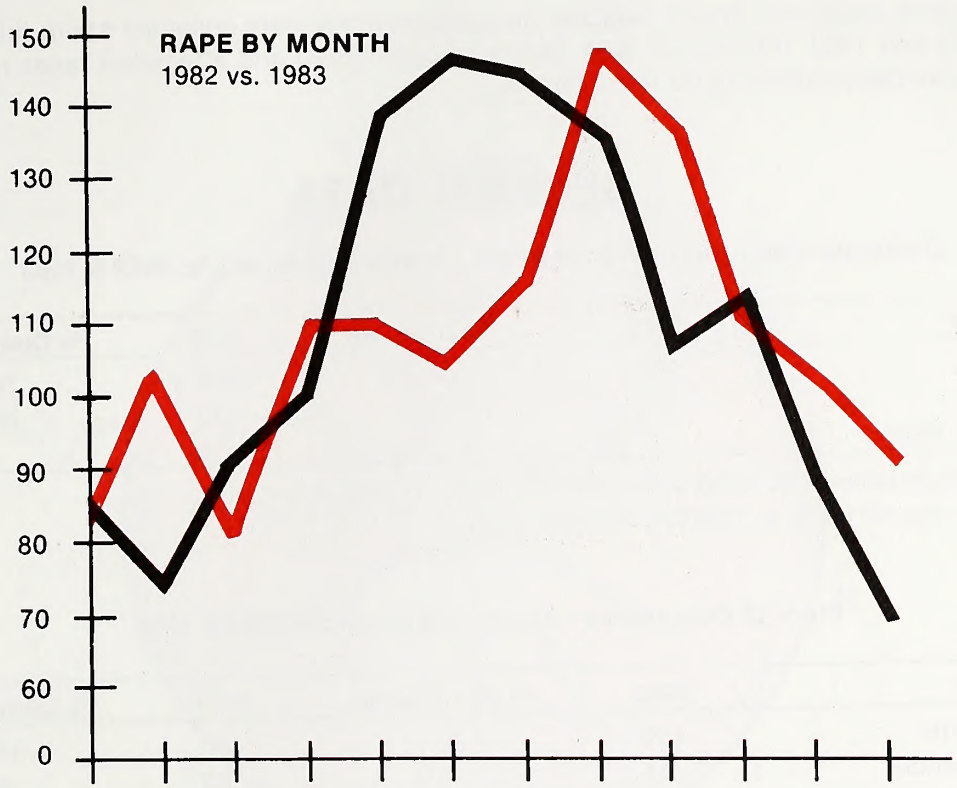

	J	F	M	A	M	J	J	A	S	O	N	D	TOTAL
●1982	87	77	90	101	139	147	145	137	105	116	86	71	1,301
●1983	83	104	82	110	110	107	117	149	136	111	102	95	1,306
CHANGE	-4	+27	-8	+9	-29	-40	-28	+12	+31	-5	+16	+24	+5
% CHANGE	-5	+35	-9	+9	-21	-27	-19	+9	+30	-4	+19	+34	0

PERCENT DISTRIBUTION OF REPORTED RAPE
ACTUAL vs. ATTEMPTS
1982 — 1983

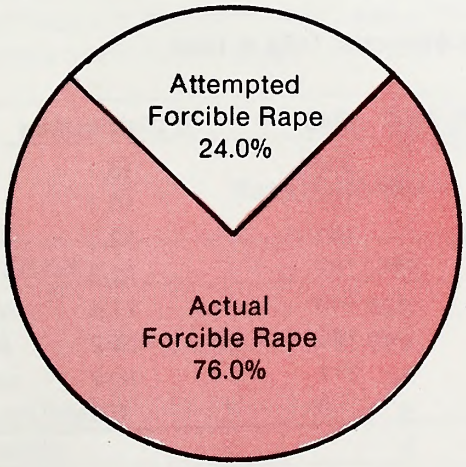

1982

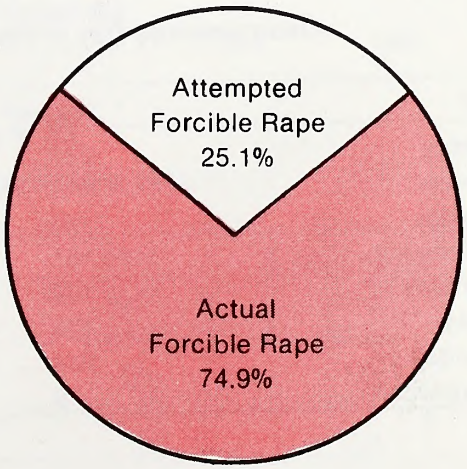

1983

FORCIBLE RAPE

The following tables and charts indicate the supplementary data collected about the offense of rape in 1982 and 1983. Information with regard to both actual and attempted rapes reported for both years has been combined for this analysis.

GENERAL DATA

Distribution of Intra-Interracial Rapes - Actual and Attempts: 1982 & 1983

CATEGORY	1982	% Distribution	1983	% Distribution
Intraracial	967	74.3	1,024	78.4
Interracial	328	25.2	270	20.7
Unknown or Mixed*	6	.5	12	.9

*Includes multiple perpetrator cases where offenders were of mixed races.
Percentages may not equal to 100% due to rounding.

Place of Occurrence - Actual and Attempts: 1982 & 1983

CATEGORY	1982	% Distribution	1983	% Distribution
Home of Victim	419	32.1	450	34.5
Home of Offender	64	5.9	83	6.4
Home - Other	86	6.6	78	6.0
Hotel, Motel	8	.6	14	1.1
Vacant Lot, Parking Lot (Behind Buildings)	75	5.7	59	4.5
Road, Street or Ditch	255	19.6	277	21.2
Vehicle	1	.1	4	0.3
Building (office, store, school, barn, etc.)	234	18.2	212	16.2
Wooded area, field or park (Includes beach, cemetery)	93	7.2	77	5.9
Unknown	66	5.1	52	4.0

Occurrence by Day of the Week - Actual and Attempts: 1982 & 1983

DAY	1982	% Distribution	1983	% Distribution
Sunday	228	17.5	236	18.1
Monday	171	13.2	197	15.1
Tuesday	154	11.8	161	12.3
Wednesday	161	12.4	167	12.8
Thursday	162	12.5	149	11.4
Friday	176	13.5	185	14.2
Saturday	249	19.2	211	16.2
Unknown	0	0.0	0	0.0

FORCIBLE RAPE

***Time of Occurrence — Actual and Attempts**
1983

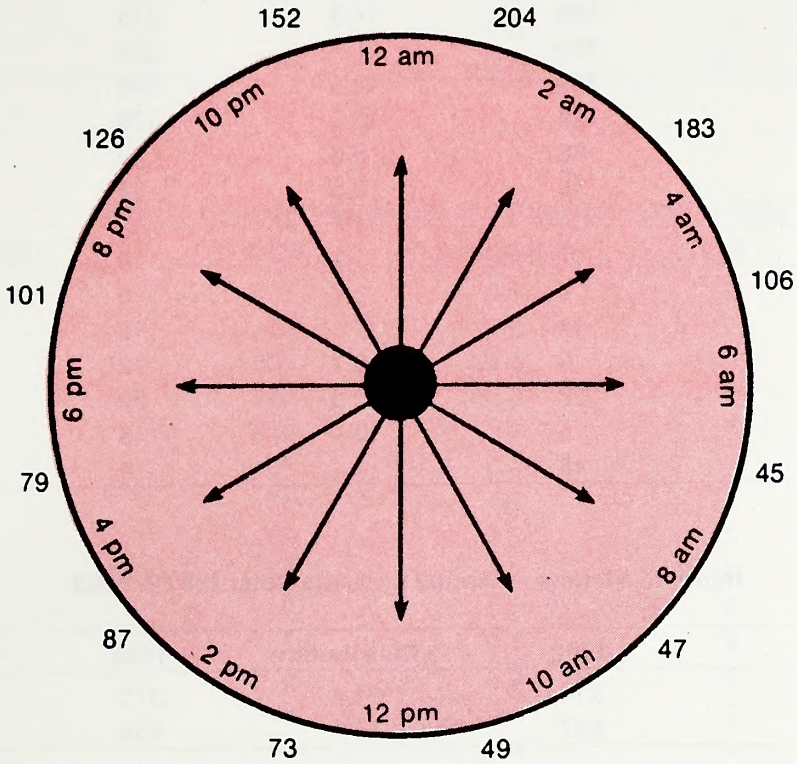

* Unable to Determine Time of 54 Offenses.

Alcohol or Drug Influence — Actual and Attempts: 1982 & 1983

	1982	1983
Victim		
Percentage of victims under the influence of alcohol or drugs at the time of the offense	20%	19%
Offender		
Percentage of offenses in which one or more offenders were under the influence of alcohol or drugs	18%	16%

VICTIM DATA

Race of Victims — Actual and Attempts: 1982 & 1983

CATEGORY	1982	% Distribution	1983	% Distribution
White	622	47.9	605	46.3
Black	659	50.6	671	51.4
Indian	14	1.1	20	1.5
Asian/Other	2	0.2	7	0.5
Unknown	4	0.3	3	0.2

Percentages may not equal to 100% due to rounding.

FORCIBLE RAPE

Age Group of Victims — Actual and Attempts: 1982 & 1983

AGE CATEGORY	1982	% Distribution	1983	% Distribution
10 and Under	65	5.0	74	5.7
11-15	188	14.3	218	16.7
16-20	362	27.9	326	25.0
21-25	254	19.5	263	20.1
26-30	178	13.7	176	13.5
31-35	86	6.6	79	6.1
36-40	46	3.5	54	4.1
41-45	24	1.8	32	2.5
46-50	17	1.3	20	1.5
51-55	9	0.7	6	0.5
56-60	14	1.1	10	0.8
61-65	9	0.7	12	0.9
66-84	26	2.0	29	2.2
85 and Over	5	0.4	3	0.2
Unknown	18	1.4	4	0.3

Injury to Victims — Actual and Attempts: 1982 & 1983

CATEGORY	1982	% Distribution	1983	% Distribution
*Injured	314	24.2	372	28.5
No Injury	987	75.8	934	71.5

*Of those injured, 153 in 1982 and 182 in 1983 required medical treatment due to the severity of a beating or other related problems.

Percentages may not equal to 100% due to rounding.

Relationship of Victim to Offender — Actual and Attempts: 1982 & 1983

CATEGORY	1982	% Distribution	1983	% Distribution
Acquaintance	527	40.5	574	44.0
Girlfriend	22	1.7	18	1.4
Wife	5	0.4	3	0.2
X-Wife	3	0.2	7	0.5
Neighbor	21	1.6	17	1.3
Mother/Stepmother	0	0.0	0	0.0
Daughter/Stepdaughter	28	2.2	44	3.4
Sister	8	0.6	3	0.2
In-Law	4	0.3	5	0.4
Other Family	37	2.8	48	3.7
Total Known to Victim	655	50.3	719	55.1
Stranger	619	47.6	551	42.2
Relation Unknown	27	2.1	36	2.8

FORCIBLE RAPE

OFFENDER DATA

Race of Offender — Actual and Attempts: 1982 & 1983

CATEGORY	1982	% Distribution	1983	% Distribution
White	422	25.6	483	29.6
Black	1,166	70.8	1,078	66.1
Indian	15	0.9	23	1.4
Asian/Other	0	0.0	2	0.1
Unknown	44	2.8	46	2.8

Age of Offenders — Actual and Attempts: 1982 & 1983

AGE CATEGORY	1982	% Distribution	1983	% Distribution
10 and Under	1	0.1	3	0.2
11-15	55	3.3	80	4.9
16-20	368	22.6	382	23.4
21-25	307	18.6	291	17.8
26-30	219	13.2	247	15.1
31-35	103	6.2	102	6.3
36-40	70	4.3	74	4.5
41-45	34	2.0	33	2.0
46-50	19	1.2	17	1.0
51-55	9	0.5	9	0.6
56-60	5	0.3	9	0.6
61-65	3	0.2	2	0.1
66-84	6	0.4	3	0.2
85 and Over	0	0.0	0	0.0
Unknown	448	27.2	380	23.3

Percentages may not equal to 100% due to rounding.

Number of Offenders Per Offense — Actual and Attempts: 1982 & 1983

NUMBER OF OFFENDERS	1982	% Distribution	1983	% Distribution
One	1,070	82.2	1,079	82.6
Two	151	11.7	157	12.0
Three	51	3.9	50	3.8
Four	23	1.8	11	0.8
Five or More	6	0.5	9	0.7

Type Weapon Used — Actual and Attempts: 1982 & 1983

WEAPON	1982	% Distribution	1983	% Distribution
Firearm	92	7.1	99	7.6
Knife or cutting instrument	161	12.4	202	15.5
Club	25	1.9	22	1.7
Other Weapon	894	68.8	938	71.8
Unknown	24	1.8	19	1.5
No Weapon (Hands, Fist, etc.)	105	8.0	26	2.0


ROBBERY

ROBBERY

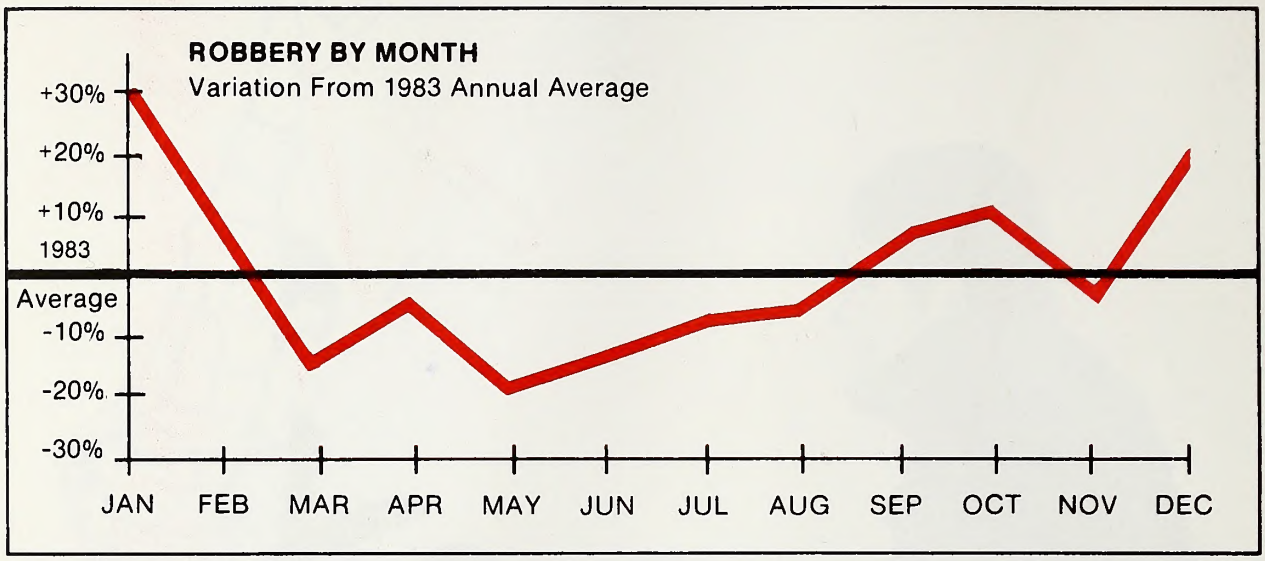

DEFINITION

Robbery is defined as the taking or attempting to take anything of value from the care, custody, or control of a person by force or threat of force and/or by putting the victim in fear.The crime of robbery is a vicious type of theft which takes place in the presence of the victim.

In any instance of robbery, one offense is counted for each distinct operation without regard to the number of persons robbed or the number of persons committing the crime.

TREND

Year	No. of offenses	% Change (over previous year)	Rate per 100,000	% Cleared
1979	4,280	+17.4	78.3	37.9
1980	4,754	+11.1	82.9	35.5
1981	4,731	- 0.5	82.0	40.4
1982	5,091	+ 7.6	87.4	37.5
1983	4,751	- 6.7	81.1	36.4

1983 FEATURES

Most frequent month	January
Least frequent month	May
Most frequent weapon	Hands, Fist, Feet, etc.
Most frequent premise	Highway
Average value stolen per offense	$477.00

ROBBERY

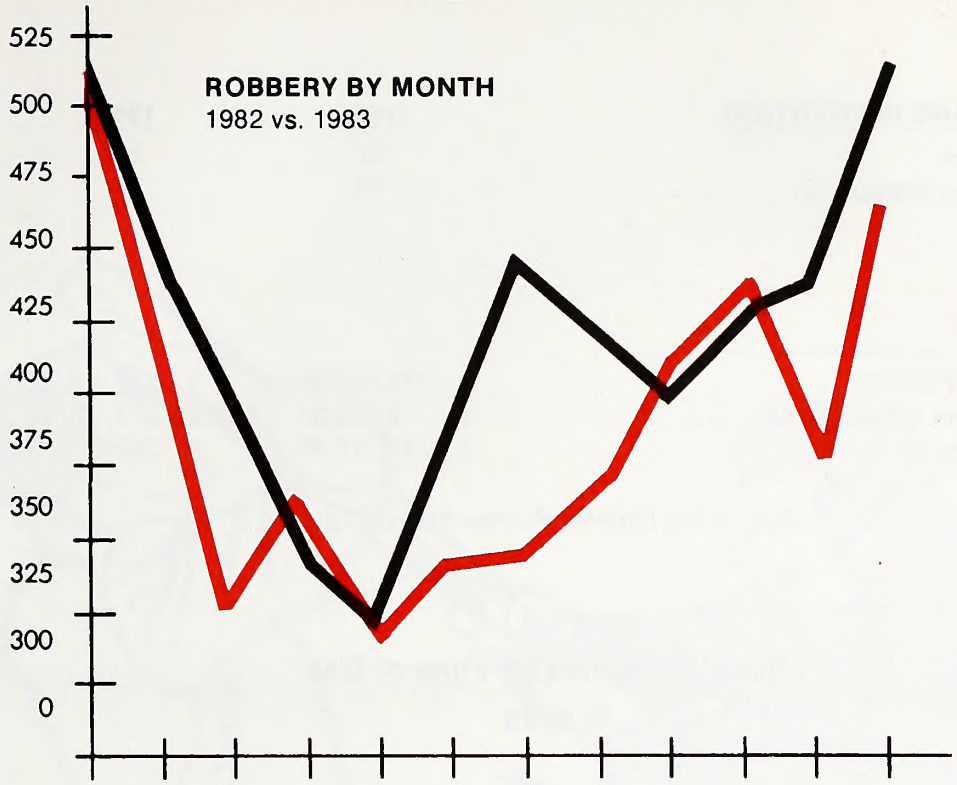

	J	F	M	A	M	J	J	A	S	O	N	D	TOTAL
●1982	518	445	396	348	331	399	439	417	398	428	462	510	5,091
●1983	516	426	331	373	321	341	351	378	419	440	386	469	4,751
CHANGE	-2	-19	-65	+25	-10	-58	-88	-39	+21	+12	-76	-41	-340
% CHANGE	0	-4	-16	+7	-3	-15	-20	-9	+5	+3	-16	-8	-7

ROBBERY BY TYPE AND WEAPON: 1982 & 1983

	NUMBER OF OFFENSES		% CHANGE	% DISTRIBUTION		TOTAL VALUE STOLEN[1]	
CLASSIFICATION*	**1982**	**1983**	**1982/1983**	**1982**	**1983**	**1982**	**1983**
Highway	1,943	1,881	-3.2	38.2	39.6	0.5	0.5
Commercial House	630	611	-3.0	12.4	12.9	0.5	0.5
Service Station	158	148	-6.3	3.1	3.1	0.1	0.1
Convenience Store	692	600	-13.3	13.6	12.6	0.2	0.2
Residence	534	632	+18.4	10.5	13.3	0.2	0.5
Bank	95	90	-5.3	2.2	1.9	0.4	0.3
Miscellaneous	1,039	789	-24.1	20.1	16.6	0.4	0.3
TOTAL	5,091	4,751	-6.7	100.0	100.0	2.3	2.3
TYPE WEAPON	**1982**	**1983**	**1982/1983**	**1982**	**1983**		
Firearm	2,027	1,720	-15.1	39.8	36.2		
Knife, Cutting Instrument	662	656	-0.9	13.0	13.8		
Other Dangerous Weapon	363	349	-3.9	7.1	7.3		
Hands, Fist, Feet, Etc.	2,039	2,026	-0.6	40.1	42.6		
TOTAL	5,091	4,751	-6.7	100.0	100.0		

[1]in millions of dollars.

Percentages and values have been rounded.

*Present UCR cllassification and scoring procedures prevent a precise measurement of these classifications and their corresponding values (see Scoring of Offenses in Section 2). Further, the total value stolen cannot be determined at the time of police investigation. This is especially true with regard to bank robbery (compare the bank robbery statistics in this table with those provided by the FBI on the next page).

BANK CRIME STATISTICS[1]

TYPE OF BANKING INSTITUTION	1982	1983
Commercial Bank	69	59
Savings and Loan Institution	23	12

LOOT		
Value of Property Stolen	$ 738,667.80	$ 512,932.38
Average Value Per Offense	$ 8,029.00	$ 7,124.07
Value Initially Recovered	$ 249,117.40	$ 292,610.98

[1]*Bank robbery statistics supplied by the Federal Bureau of Investigation.*

Bank Robberies by Time of Day*

1983

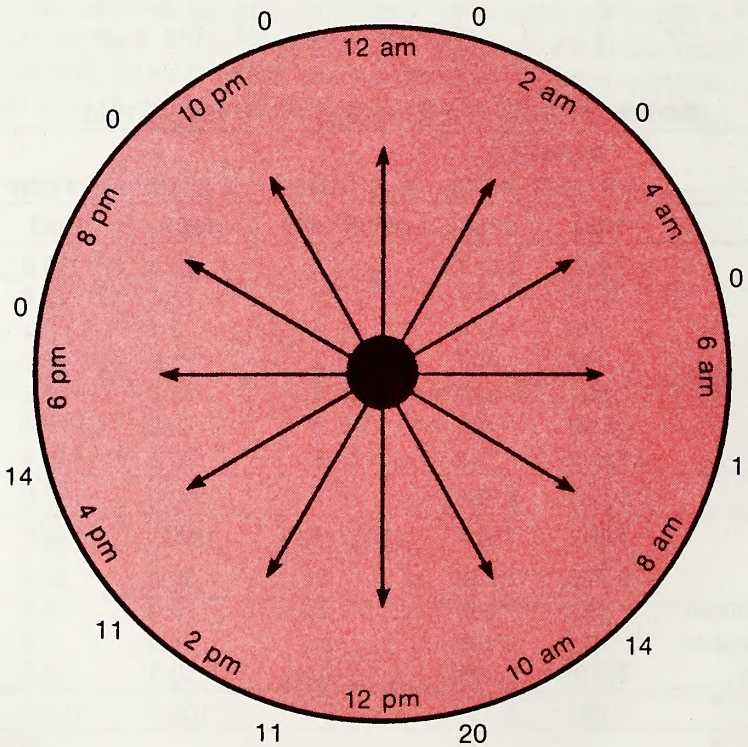

*Unable to determine time of 1 offense.

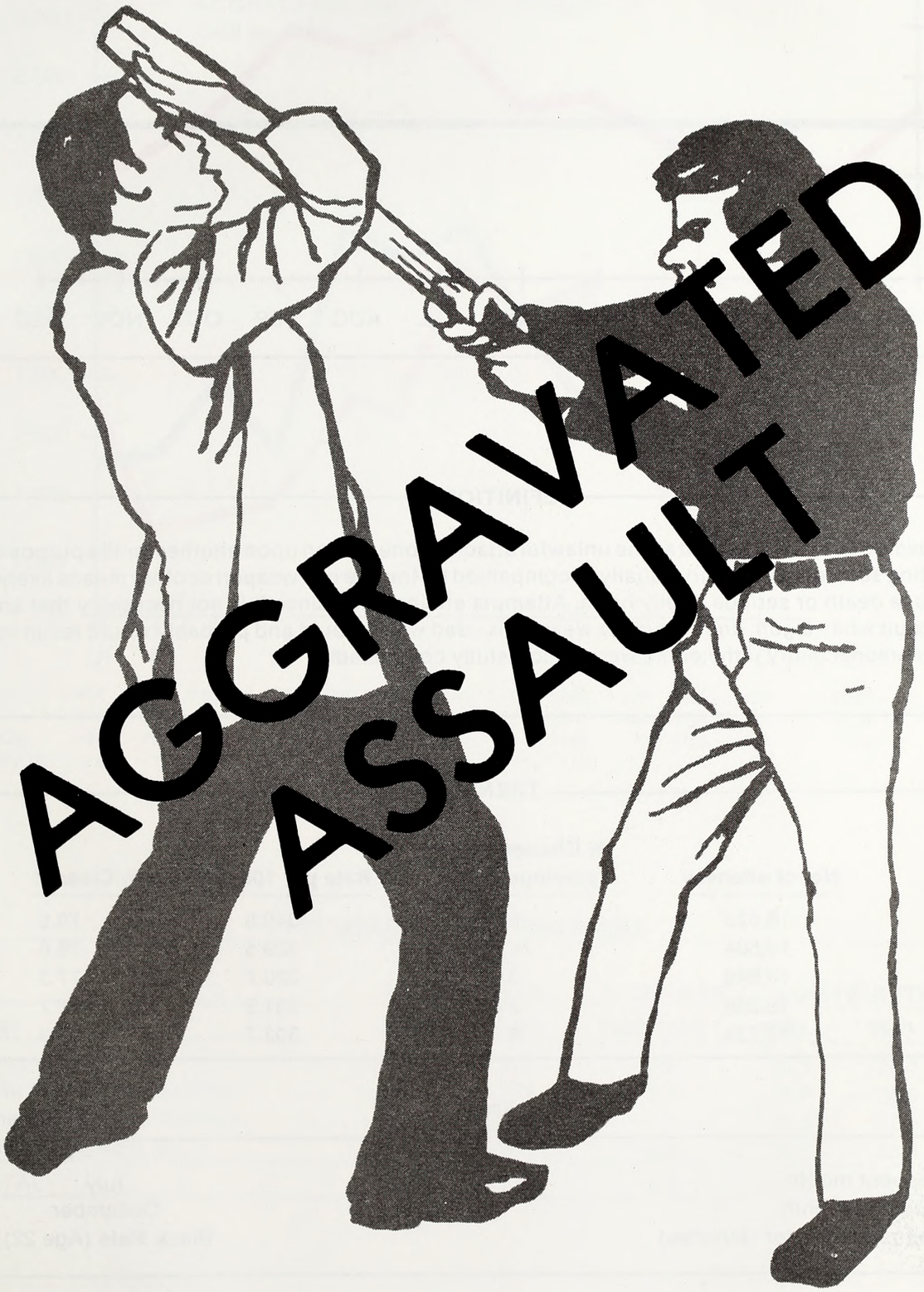
AGGRAVATED
ASSAULT

AGGRAVATED ASSAULT

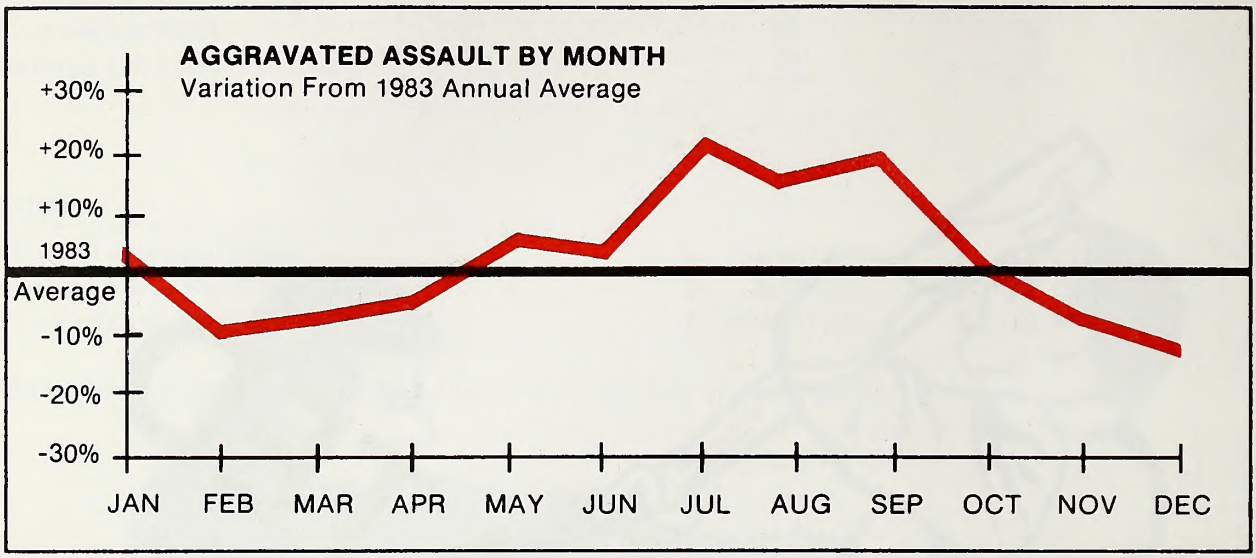

DEFINITION

Aggravated assault is defined as the unlawful attack by one person upon another for the purpose of inflicting severe bodily injury usually accompanied by the use of a weapon or other means likely to produce death or serious bodily harm. Attempts are included since it is not necessary that an injury result when a gun, knife, or other weapon is used which could and probably would result in serious personal injury if the crime were successfully completed.

TREND

Year	No. of offenses	% Change (over previous year)	Rate per 100,000	% Cleared
1979	18,623	+6.4	340.8	76.6
1980	19,504	+4.6	339.5	76.6
1981	18,846	-3.4	326.7	77.3
1982	19,338	+2.6	331.9	76.7
1983	17,734	-8.3	302.7	78.3

1983 FEATURES

Most frequent month	July
Least frequent month	December
Most frequent offender (arrestee)	Black Male (Age 22)

AGGRAVATED ASSAULT

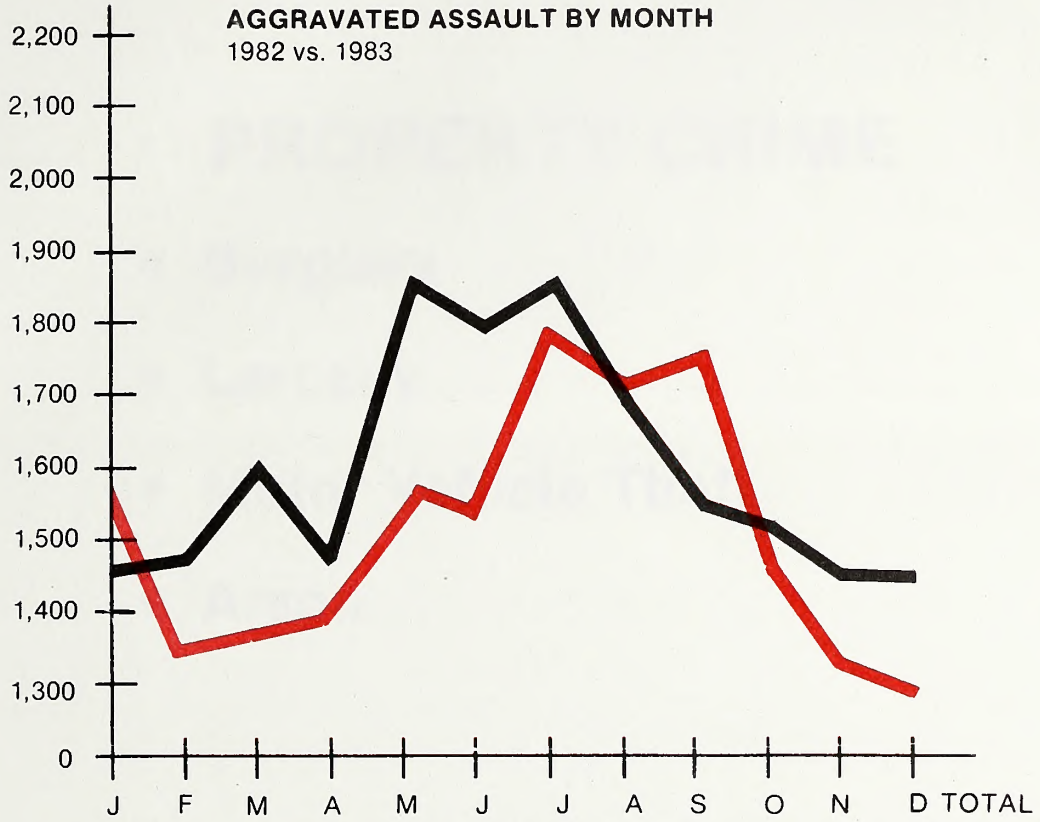

	J	F	M	A	M	J	J	A	S	O	N	D	TOTAL
●1982	1,454	1,496	1,601	1,490	1,849	1,800	1,855	1,700	1,587	1,539	1,483	1,484	19,338
●1983	1,540	1,314	1,341	1,374	1,548	1,525	1,779	1,714	1,747	1,460	1,324	1,281	17,734
CHANGE	+86	-182	-260	-116	-301	-275	-76	+14	+160	-79	-159	-203	-1,654
% CHANGE	+6	-12	-16	-8	-16	-15	-4	+1	+10	-5	-11	-14	-9

TYPE WEAPON USED: 1982 & 1983

	NUMBER OF OFFENSES		% CHANGE	% DISTRIBUTION	
Type	**1982**	**1983**	**1982/1983**	**1982**	**1983**
Firearm	4,528	3,915	-13.5	23.4	22.1
Knife, Cutting Instrument	4,951	4,762	-3.8	25.6	26.9
Other Dangerous Weapon	4,355	4,038	-7.3	22.5	22.8
Hands, Fist, Feet, etc.	5,504	5,019	-8.8	28.5	28.3
TOTAL	19,338	17,734	-8.3	100.0	100.0

PROPERTY CRIME

- Burglary
- Larceny
- Motor Vehicle Theft
- Arson

PROPERTY CRIME

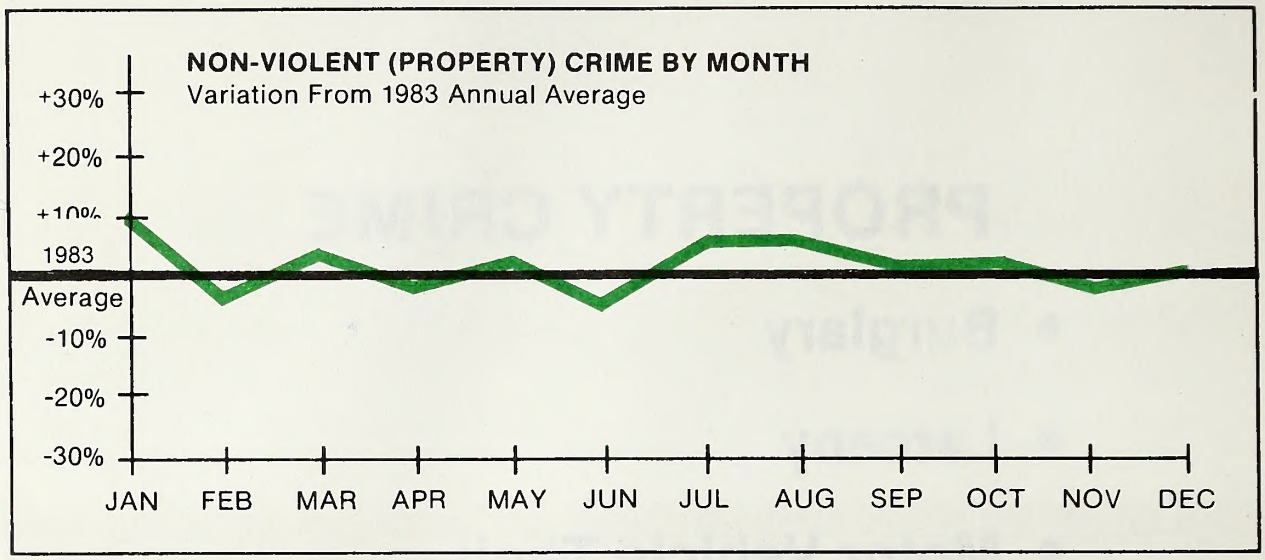

DEFINITION

For UCR Purposes, Property Crime consists of the sum total of burglaries, larcenies, and motor vehicle thefts reported to law enforcement. Arson has been temporarily excluded from this count. Generally, one property crime is counted for each act or operation.

TREND

Year	No. of offenses	% Change (over previous year	Rate per 100,000	% Cleared
1979	216,436	+13.0	3,960.8	20.6
1980	241,355	+11.5	4,205.3	20.2
1981	238,593	- 1.1	4,136.7	20.5
1982	241,892	+ 1.4	4,151.8	20.9
1983	223,751	- 7.5	3,818.7	21.2

1983 FEATURES

Most frequent month	January
Least frequent month	June
Most common offense	Larceny of Motor Vehicle Parts & Acc.
Most common offender (arrestee)	Black Male (age 18)

PROPERTY CRIME

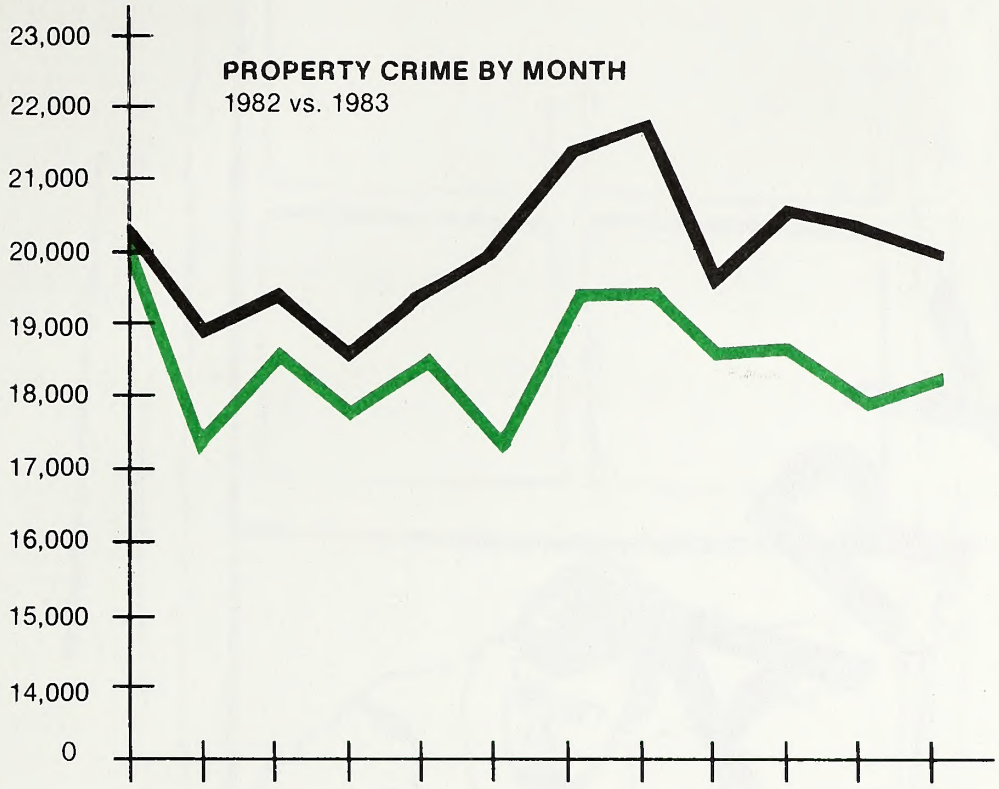

	J	F	M	A	M	J	J	A	S	O	N	D	TOTAL
●1982	20,353	18,957	19,275	18,771	19,665	20,367	21,260	21,632	19,690	20,740	20,719	20,463	241,892
●1983	20,301	17,596	18,799	17,912	18,622	17,501	19,354	19,515	18,826	18,809	18,114	18,402	223,751
CHANGE	-52	-1,361	-476	-859	-1,043	-2,866	-1,906	-2,117	-864	-1,931	-2,605	-2,061	-18,141
% CHANGE	0	-7	-2	-5	-5	-14	-9	-10	-4	-9	-13	-10	-7

PROPERTY CRIME
Percent Distribution
1983

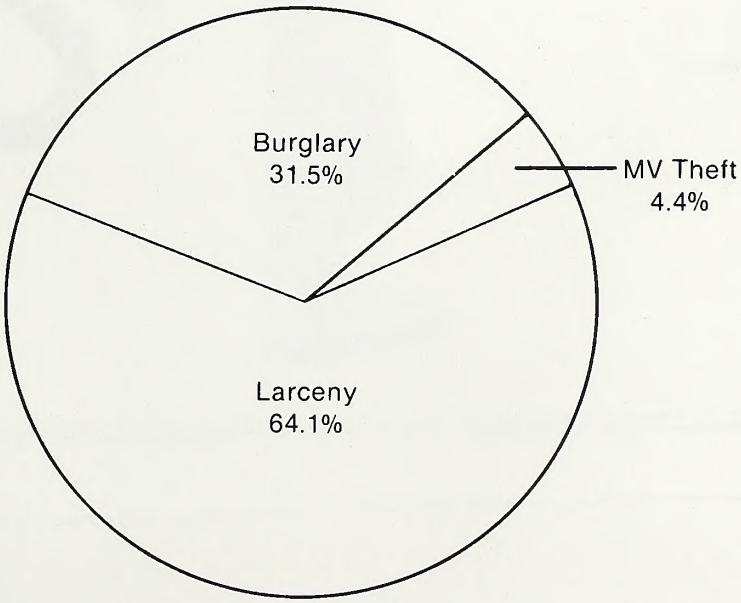

BURGLARY

BURGLARY

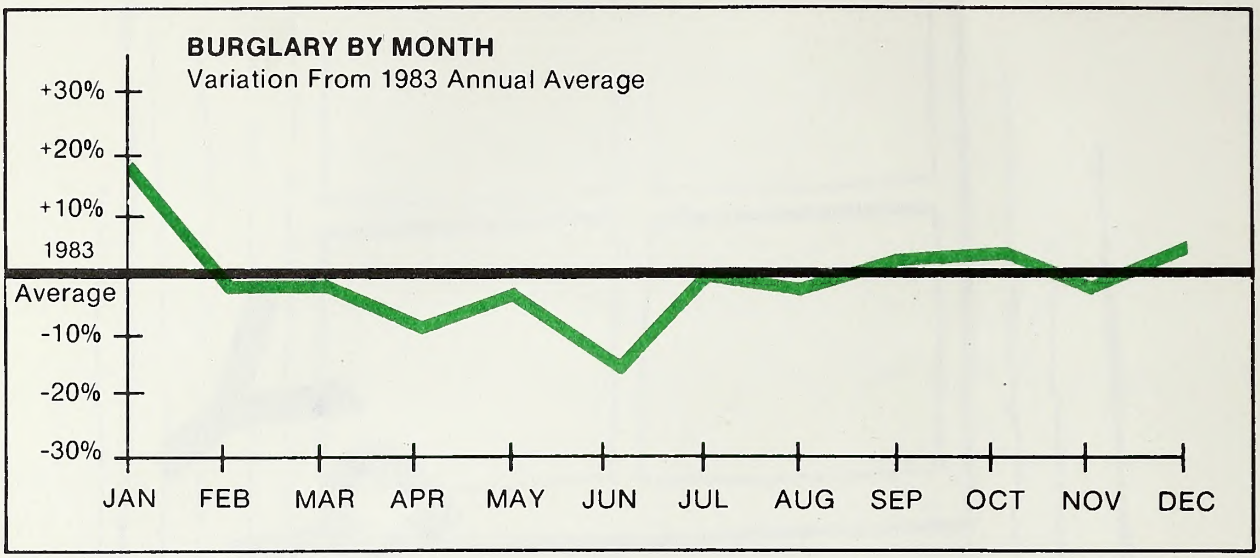

DEFINITION

Burglary is defined as the unlawful entry of a "structure" to commit a felony or theft. The use of force to gain entry is not required to classify the crime as burglary in the Uniform Crime Reporting Program. The offense of burglary is broken down into three subclassifications: forcible entry, unlawful entry where no force is used, and attempted forcible entry.

A "structure" is considered to include the following, but not limited to: dwelling house, apartment, out buildings, public buildings, offices, factories, etc.

TREND

Year	No. of offenses	% Change (over previous year)	Rate per 100,000	% Cleared
1979	71,595	+10.0	1,310.2	19.9
1980	82,053	+14.5	1,429.7	19.9
1981	78,038	- 4.9	1,353.0	20.7
1982	77,293	- 1.0	1,326.6	20.2
1983	70,514	- 8.8	1,203.5	20.2

1983 FEATURES

Most frequent month	January
Least frequent month	July
Most frequent type	Forcible Entry
Most frequent premise	Residence
Most frequent time of occurrence	Night
Average value stolen per offense	$581.00

BURGLARY

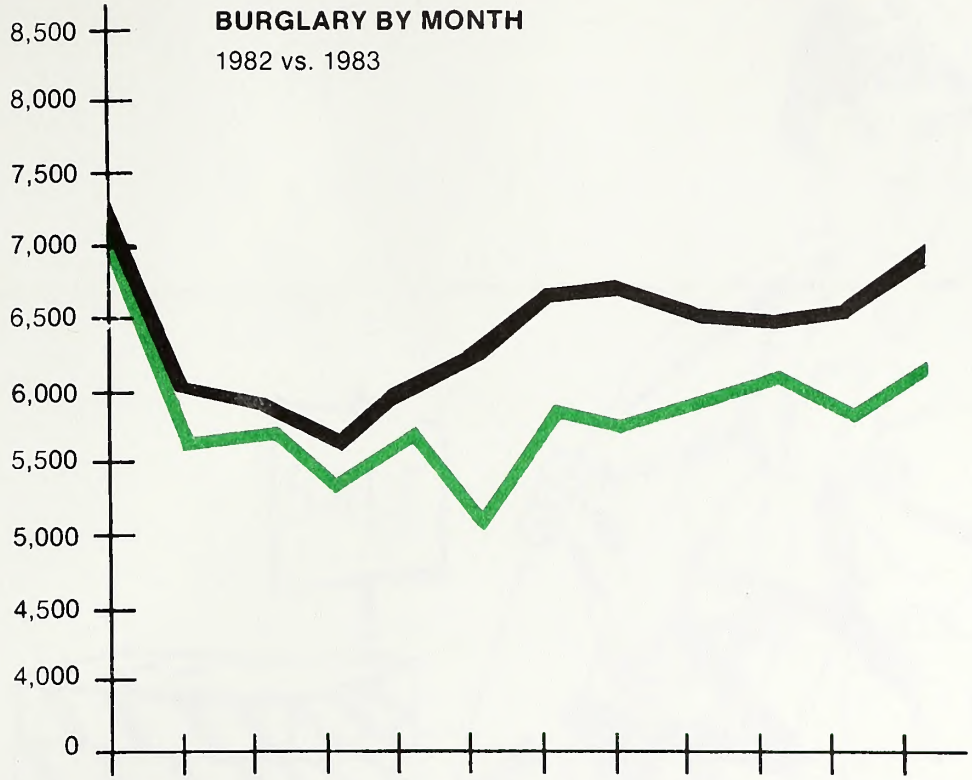

	J	F	M	A	M	J	J	A	S	O	N	D	TOTAL
●1982	7,294	6,214	6,111	5,691	6,046	6,332	6,534	6,636	6,400	6,534	6,674	6,827	77,293
●1983	7,021	5,796	5,814	5,425	5,721	5,151	5,877	5,757	5,970	6,059	5,820	6,103	70,514
CHANGE	-273	-418	-297	-266	-325	-1,181	-657	-879	-430	-475	-854	-724	-6,779
% CHANGE	-4	-8	-5	-5	-5	-19	-10	-13	-8	-7	-13	-11	-9

BURGLARY BY TYPE, PREMISE, TIME, AND VALUE: 1982 & 1983

	NUMBER OF OFFENSES		% CHANGE	% DISTRIBUTION		TOTAL VALUE STOLEN[1]	
CLASSIFICATION	**1982**	**1983**	**1982/1983**	**1982**	**1983**	**1982**	**1983**
Residence Total	45,684	42,974		59.1	60.9	26.7	25.9
Night	16,148	15,234		20.9	21.6	8.4	7.8
Day	16,170	15,141		20.9	21.5	9.9	10.5
Time Unknown	13,366	12,599		17.3	17.9	8.4	7.5
Non-Residence Total	31,609	27,540		40.9	39.1	17.3	15.1
Night	19,390	16,584		25.1	23.5	11.0	9.5
Day	3,365	2,997		4.4	4.3	1.8	1.3
Time Unknown	8,854	7,959		11.5	11.3	4.6	4.3
TOTAL	77,293	70,514		100.0	100.0	44.1	41.0
Forcible Entry	60,152	53,315		77.8	75.6		
Unlawful Entry	10,692	10,923		13.8	15.5		
Att. Forc. Entry	6,449	6,276		8.3	8.9		
TOTAL	77,293	70,514		100.0	100.0		

[1]in millions of dollars.

LARCENY

LARCENY

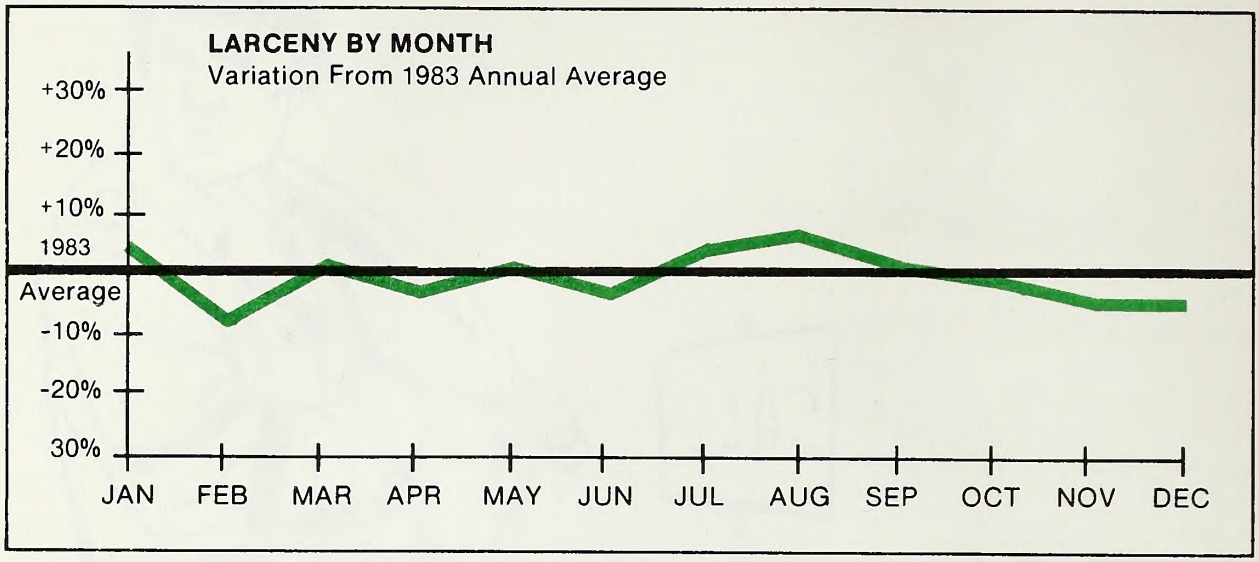

DEFINITION

Larceny-theft is defined as the unlawful taking or stealing of property or articles without the use of force, violence, or fraud. It includes crimes such as shoplifting, purse-snatching, pocket-picking; thefts from motor vehicles, thefts of motor vehicle parts and accessories, bicycle thefts, etc. This crime category does not include embezzlement, "con" games, forgery, and worthless checks. Motor vehicle theft, of course, is excluded from this category inasmuch as it is a separate Crime Index offense.

TREND

Year	No. of offenses	% Change (over previous year)	Rate per 100,000	% Cleared
1979	132,485	+14.8	2,424.5	19.9
1980	146,824	+10.8	2,558.1	19.2
1981	148,962	+ 1.5	2,582.7	19.5
1982	153,686	+ 3.2	2,637.9	20.5
1983	143,345	- 6.7	2,446.5	20.9

1983 FEATURES

Most frequent month	August
Least frequent month	February
Most frequent type	Motor Vehicle Parts and Acc.
Most frequent range of value stolen	Under $50.00
Average value stolen per offense	$279.00

LARCENY

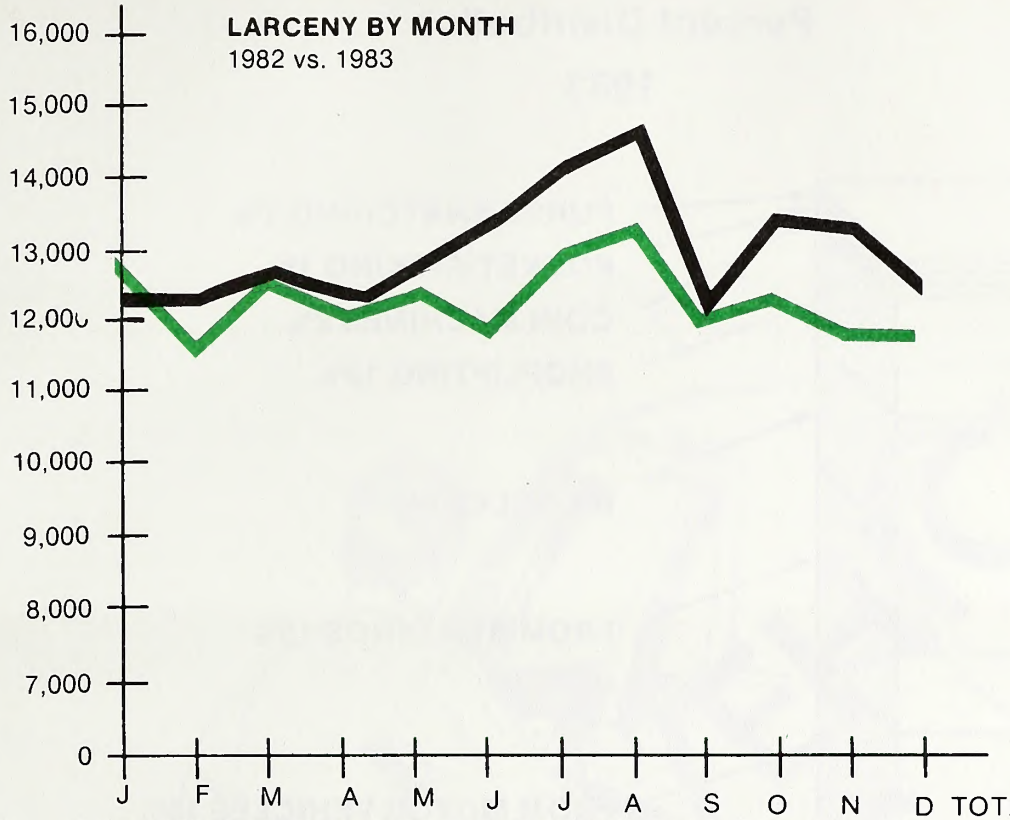

	J	F	M	A	M	J	J	A	S	O	N	D	TOTAL
●1982	12,189	11,961	12,273	12,174	12,662	13,055	13,703	13,992	12,413	13,324	13,138	12,802	153,686
●1983	12,503	11,079	12,245	11,739	12,081	11,558	12,541	12,819	11,995	11,824	11,487	11,474	143,345
CHANGE	+314	-882	-28	-435	-581	-1,497	-1,162	-1,173	-418	-1,500	-1,651	-1,328	-10,341
% CHANGE	+3	-7	0	-4	-5	-11	-8	-8	-3	-11	-13	-10	-7

LARCENY BY TYPE AND VALUE: 1982 & 1983

	NUMBER OF OFFENSES		% CHANGE	% DISTRIBUTION		TOTAL VALUE STOLEN[1]	
CLASSIFICATION	**1982**	**1983**	**1982/1983**	**1982**	**1983**	**1982**	**1983**
Pocket Picking	772	674	-12.7	0.5	0.5	0.2	0.1
Purse Snatching	1,065	953	-10.5	0.7	0.7	0.2	0.1
Shoplifting	18,782	18,155	-3.3	12.2	12.7	1.1	1.3
From Motor Vehicles	24,679	22,941	-7.0	16.1	16.0	7.3	7.9
Motor Vehicle Parts and Accessories	34,957	31,306	-10.4	22.8	21.8	6.8	6.6
Bicycles	13,150	11,823	-10.1	8.6	8.3	1.8	1.7
From Buildings	22,111	21,838	-1.2	14.4	15.2	8.5	8.0
From Any Coin Operated Machine	2,365	2,174	-8.1	1.5	1.5	0.2	0.2
All Other	35,805	33,481	-6.5	23.3	23.4	14.7	14.0
TOTAL	153,686	143,345	-6.7	100.0	100.0	40.7	40.0
Over $200.00	47,021	45,834	-2.5	30.6	32.0	33.9	33.7
$50.00 - $200.00	53,350	48,210	-9.6	34.7	33.6	5.9	5.4
Under $50.00	53,315	49,301	-7.5	34.7	34.4	0.9	0.8
TOTAL	153,686	143,345	-6.7	100.0	100.0	40.7	40.0

[1]in millions of dollars.
Percentages and values have been rounded.

LARCENY ANALYSIS

Percent Distribution

1983

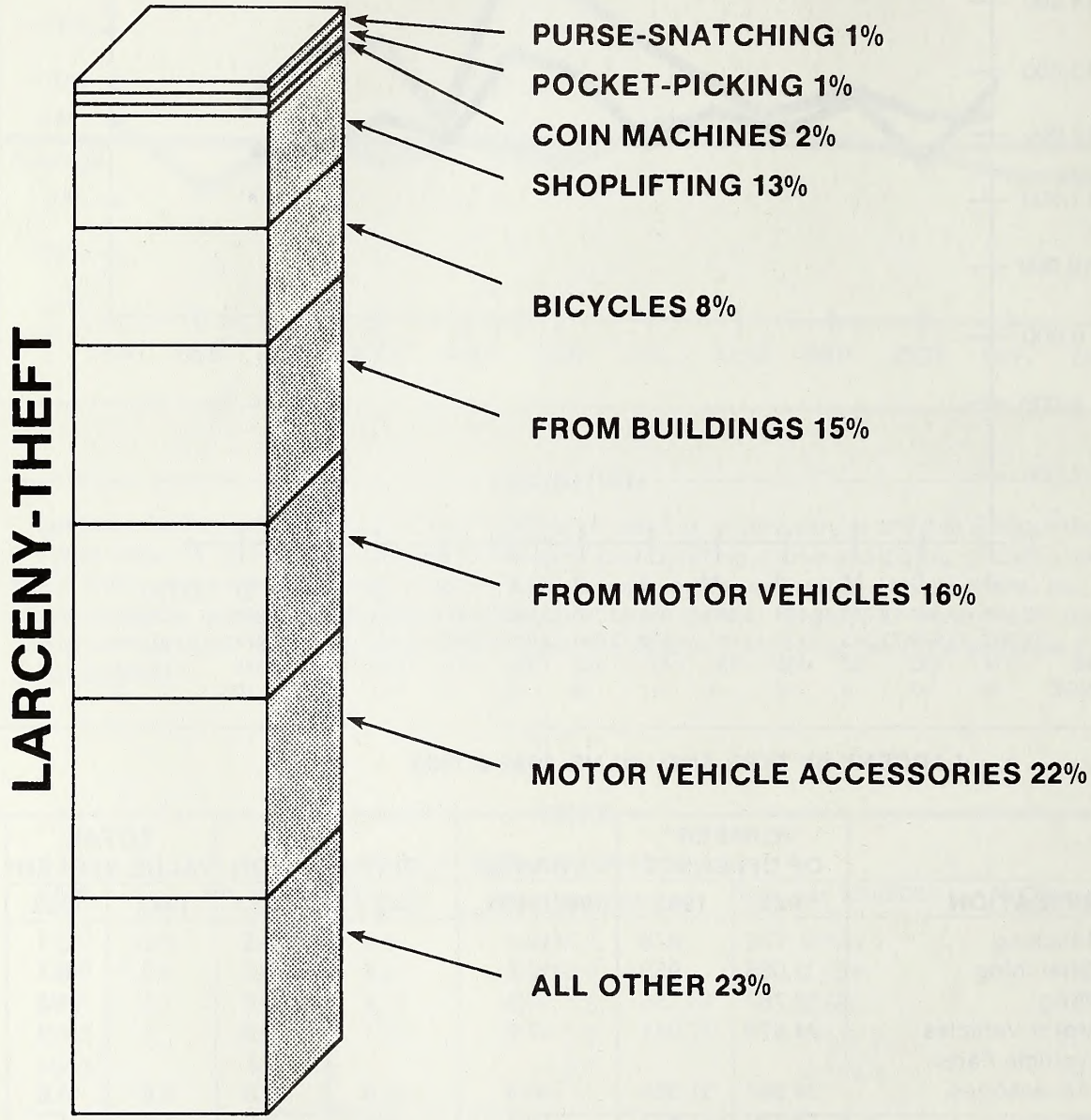

PERCENTAGES DO NOT ADD TO 100% DUE TO ROUNDING.

MOTOR VEHICLE THEFTS

MOTOR VEHICLE THEFT

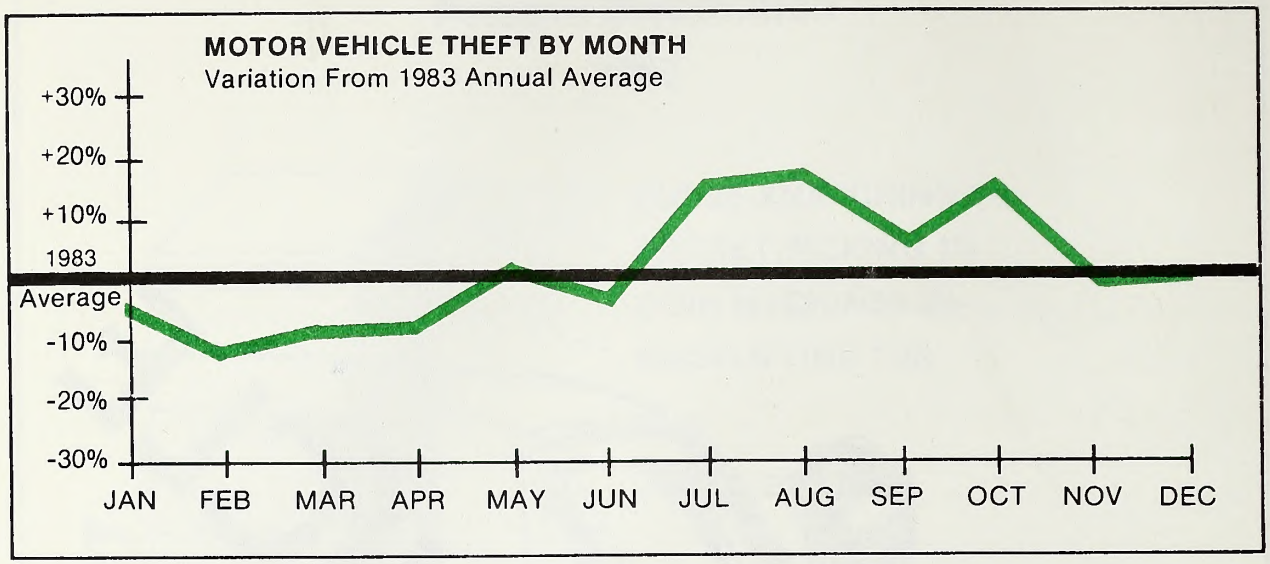

DEFINITION

Motor vehicle theft is defined as the unlawful taking or stealing of a motor vehicle, including attempts. This definition excludes taking for temporary use by those persons having lawful access to the vehicle.

The Uniform Crime Reporting Program defines a motor vehicle as a self-propelled vehicle that runs on the ground and not on rails. Examples include automobiles, trucks, buses, motorcycles, mopeds, snowmobiles, etc. Thefts of farm and/or construction equipment, boats, and airplanes are not included in this category but are counted as larceny-thefts.

TREND

Year	No. of offenses	% Change (over previous year)	Rate per 100,000	% Cleared
1979	12,356	+11.2	226.1	32.9
1980	12,478	+ 1.0	217.5	33.5
1981	11,593	- 7.1	201.0	32.7
1982	10,913	- 5.9	187.3	30.8
1983	9,892	- 9.4	168.8	32.3

1983 FEATURES

Most frequent month	August
Least frequent month	February
Most frequent offender (arrestee)	White Male (age 16)

MOTOR VEHICLE THEFT

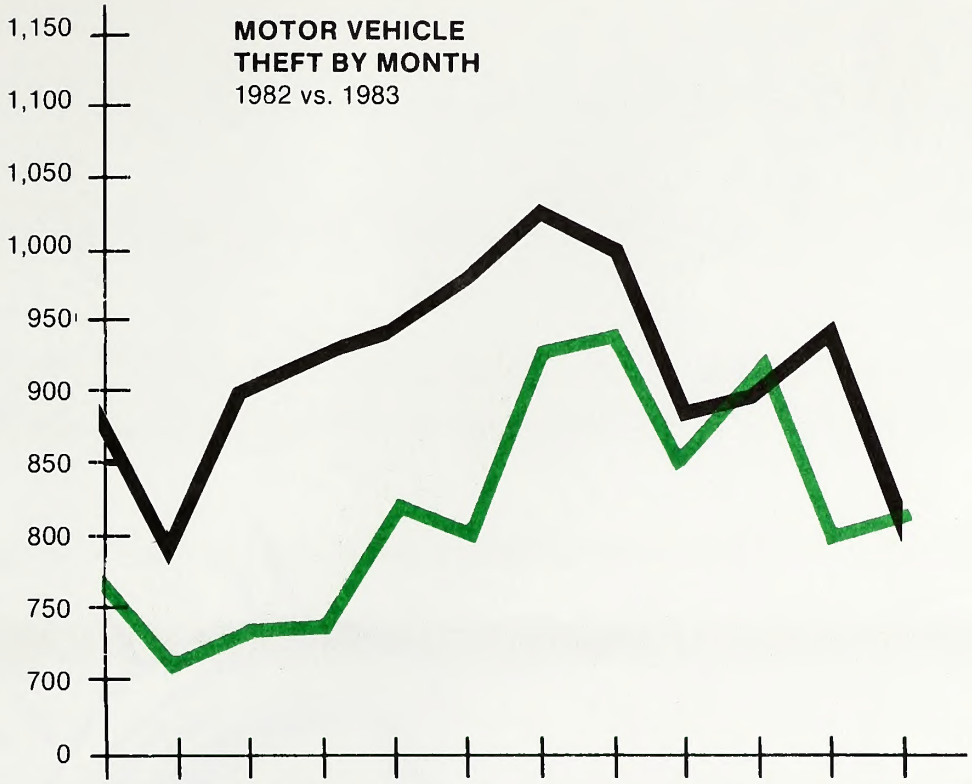

	J	F	M	A	M	J	J	A	S	O	N	D	TOTAL
●1982	870	782	891	906	957	980	1,023	1,004	877	882	907	834	10,913
●1983	777	721	740	748	820	792	936	939	861	926	807	825	9,892
CHANGE	-93	-61	-151	-158	-137	-188	-87	-65	-16	+44	-100	-9	-1,021
% CHANGE	-11	-8	-17	-17	-14	-19	-9	-6	-2	+5	-11	-1	-9

PERCENT CHANGE AND DISTRIBUTION BY TYPE* 1982 & 1983

	Number		% Change	% Distribution	
Type	**1982**	**1983**	**1982/1983**	**1982**	**1983**
Autos	7,037	6,476	- 8.0	64.5	65.5
Trucks and Buses	1,863	1,466	-21.3	17.1	14.8
Other Vehicles	2,013	1,950	- 3.1	18.4	19.7
TOTAL	10,913	9,892	- 9.4	100.0	100.0

1983 STOLEN 1983	1983 STOLEN 1983
$36,473,231	$25,514,829

*Motor vehicles that were stolen in conjunction with a more "serious" index offense such as robbery or burglary are not included in this count. This count represents only those instances in which motor vehicle theft was the only or most "serious" offense committed.

ARSON

ARSON

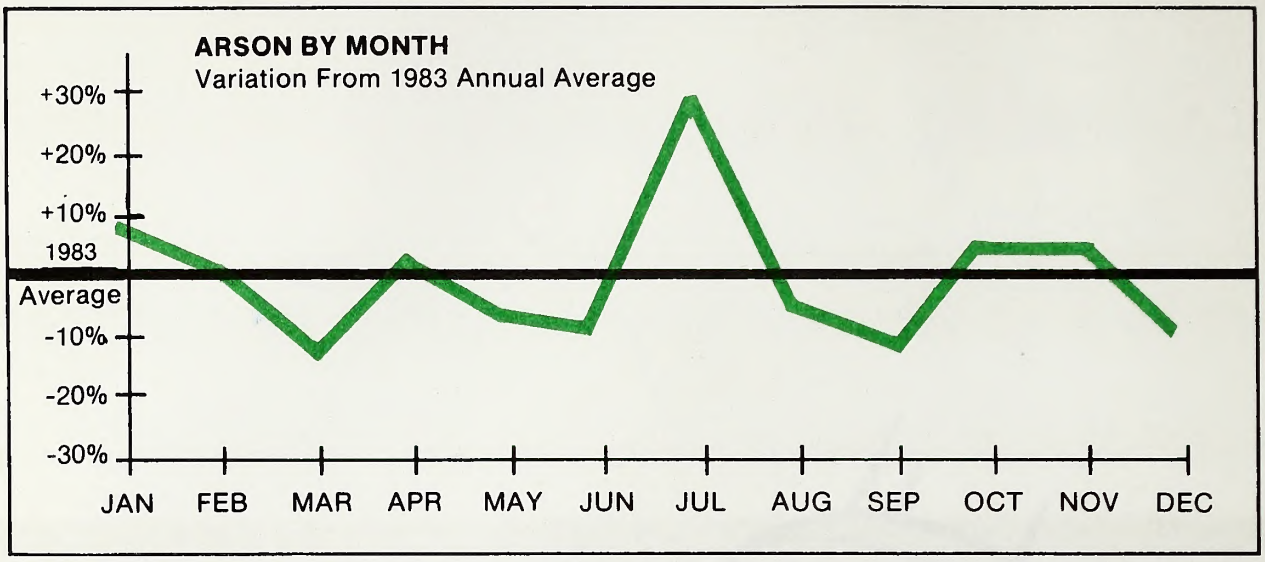

DEFINITION

Arson is defined by the UCR Program to include any willful or malicious burning or attempts to burn, with or without intent to defraud, a dwelling house, public building, motor vehicle or aircraft, personal property of another, etc.

TREND

Year	No. of offenses	% Change (over previous year)	Rate per 100,000	% Cleared
1980	1,957	*	34.0	22.7
1981	1,995	+ 1.9	34.6	22.7
1982	1,847	- 7.5	31.7	24.6
1983	1,650	-10.7	28.2	26.8

1983 FEATURES

Most frequent month	July
Least frequent months	March
No. arsons of structural property	1,137
No. arsons of mobile property	330
No. arsons of all other property (crops, timber, etc.)	183
Total reported value of property damage	$21,486,812

* Sufficient 1979 data were not available to support a reasonable comparison regarding arson.

INDEX CRIME PROJECTIONS FOR 1984

INDEX CRIME PROJECTIONS 1984

The Index Crime projections shown in this section are estimates computed by a Least-Squares Linear Regression Method. The algebraic formula for linear regression (Y = a + bX), quite simply put, permits one to determine "Y" (the incidence of crime) from the relative slope of a line "b".

The actual number of reported offenses for each year since 1979 have been used for points on these graphs rather than estimates for 100% population coverage (the difference is negligible). A projected range at the 90 percent confidence level has been calculated for each category and is shown as an upper and lower level percent change for the year 1984 over 1983 in the gray area on the righthand side of each graph. At the 90 percent confidence level, a specific percent change outside the projected range could be expected to occur only ten times out of one hundred. Volumes occurring outside the range represent a significant change, and further research is recommended to pinpoint possible influencing crime factors responsible for the directional change.

TOTAL CRIME INDEX

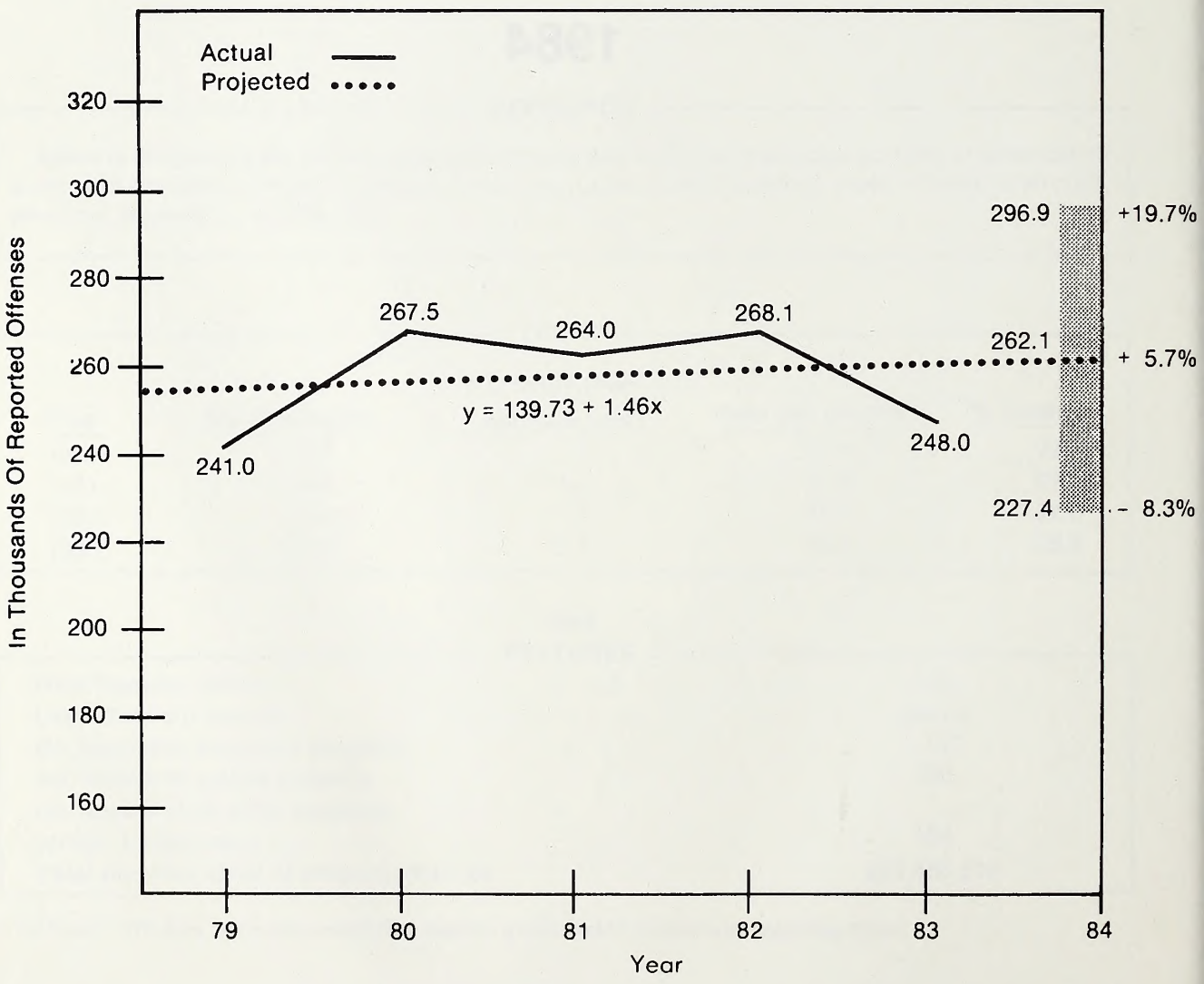

INDEX CRIME PROJECTIONS
1984

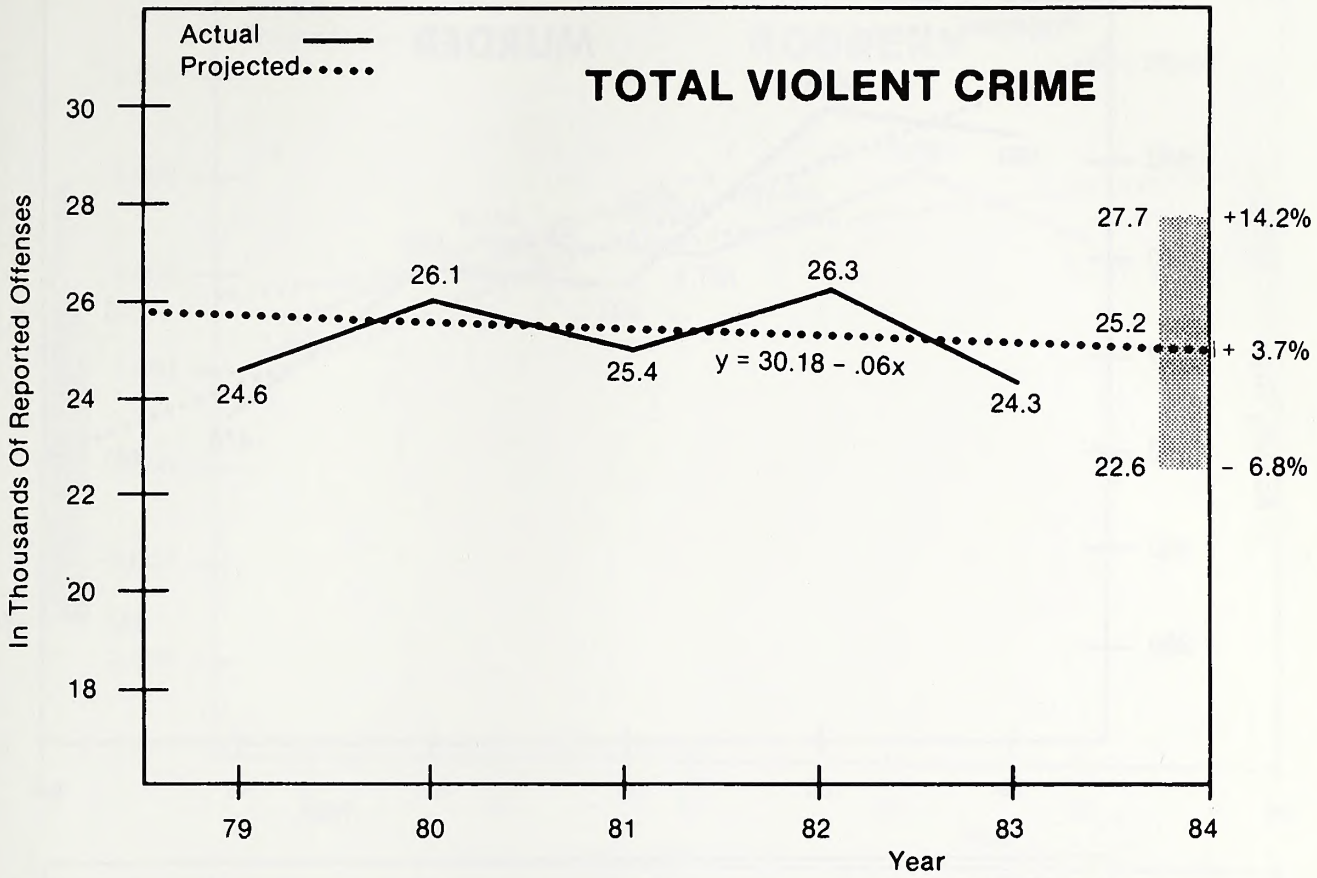

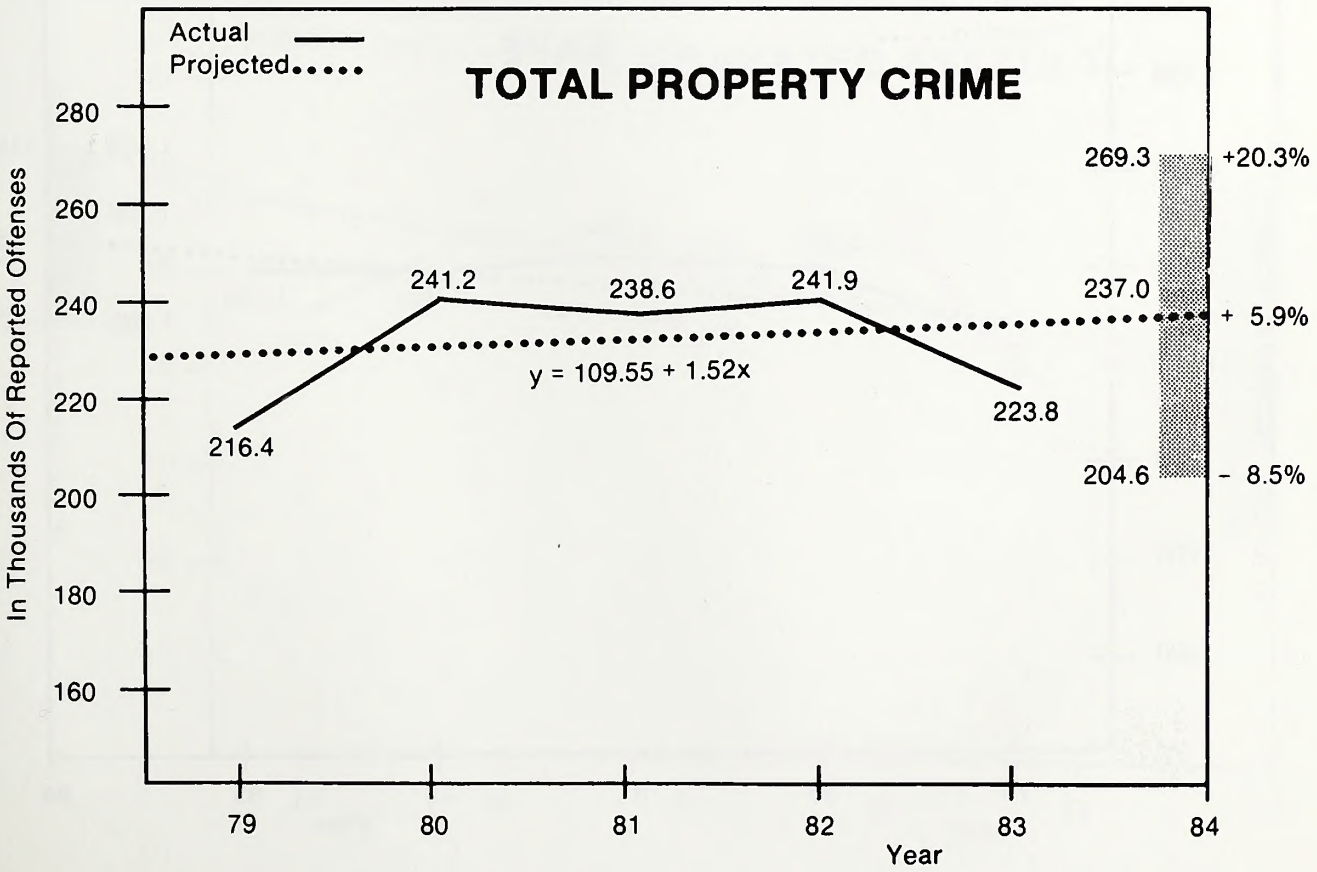

INDEX CRIME PROJECTIONS
1984

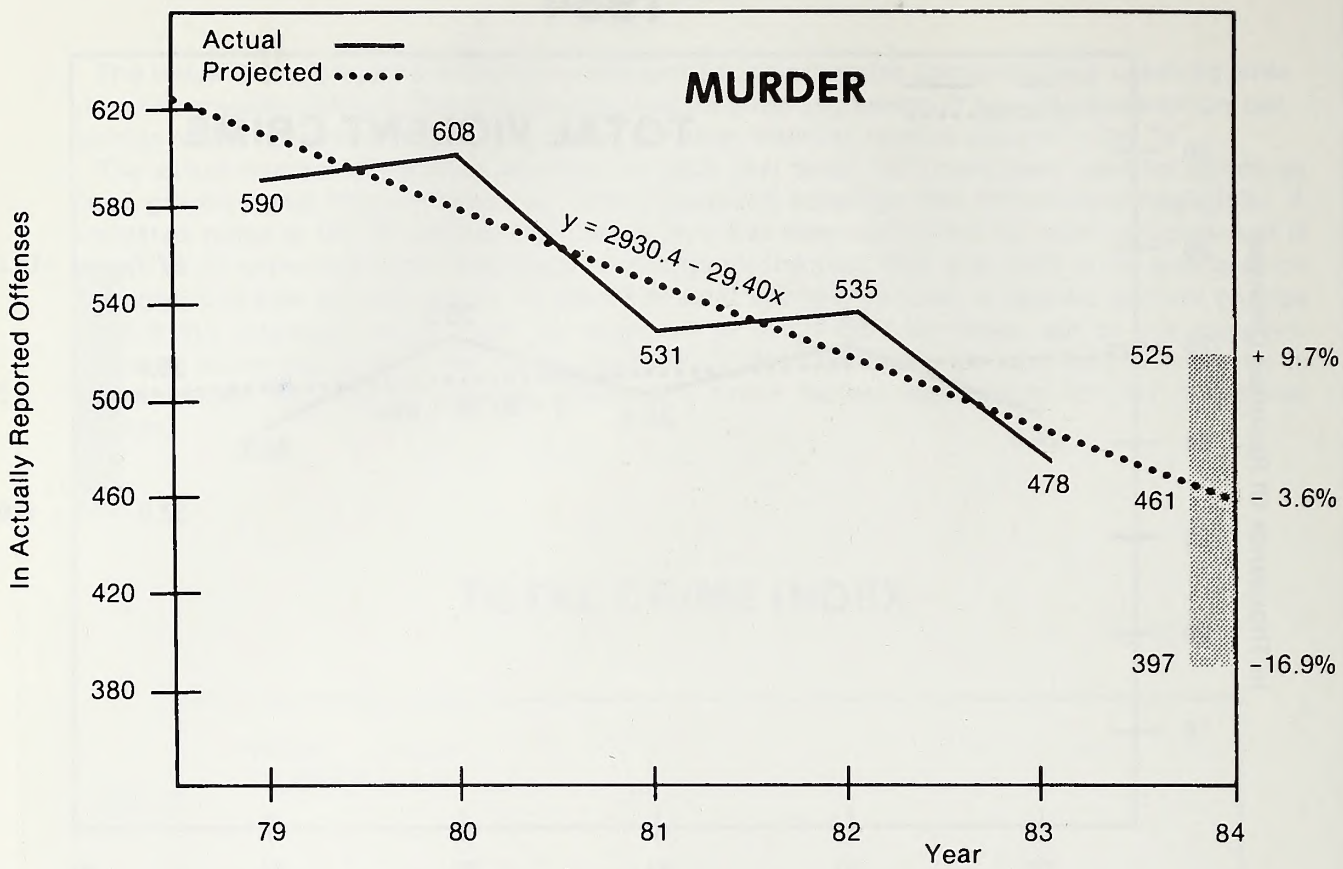

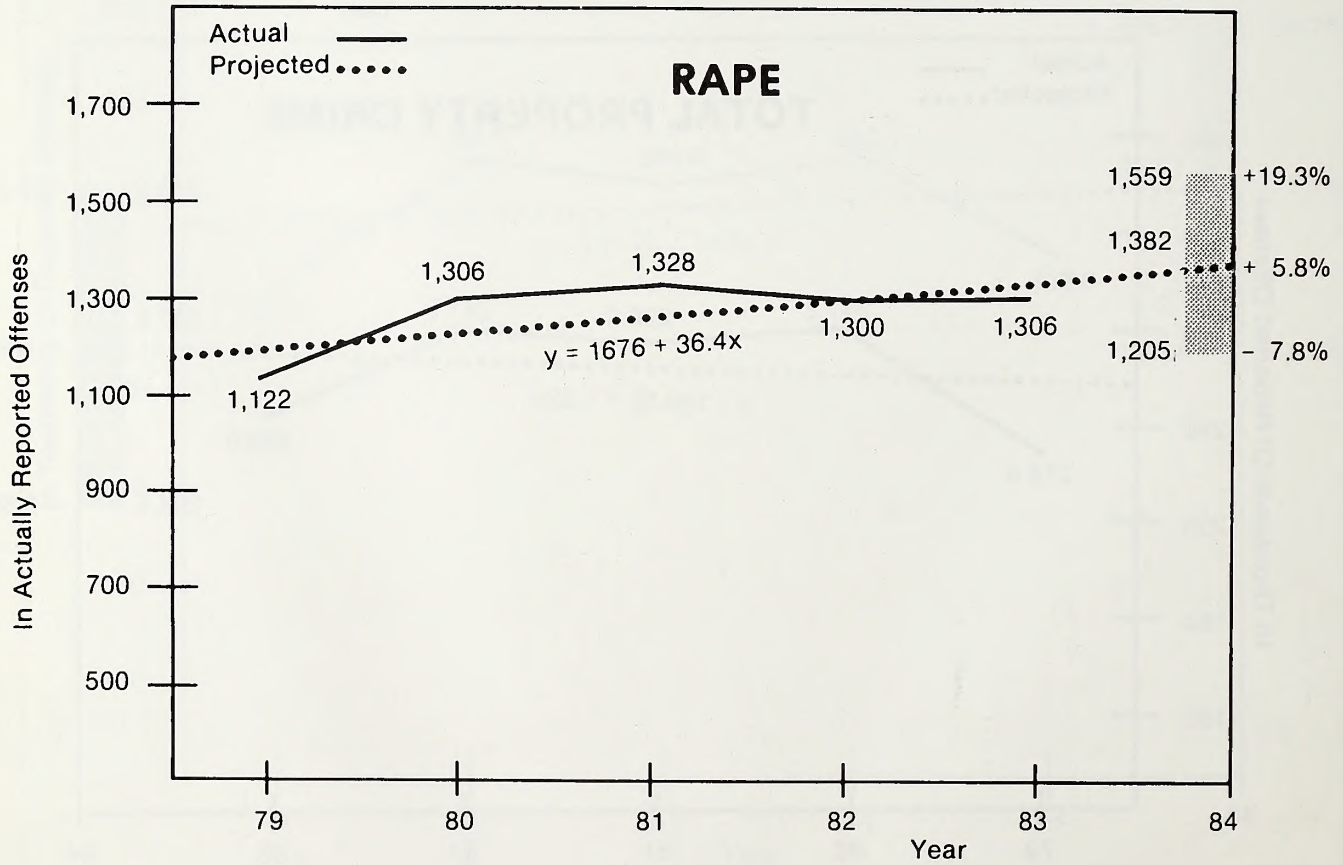

INDEX CRIME PROJECTIONS
1984

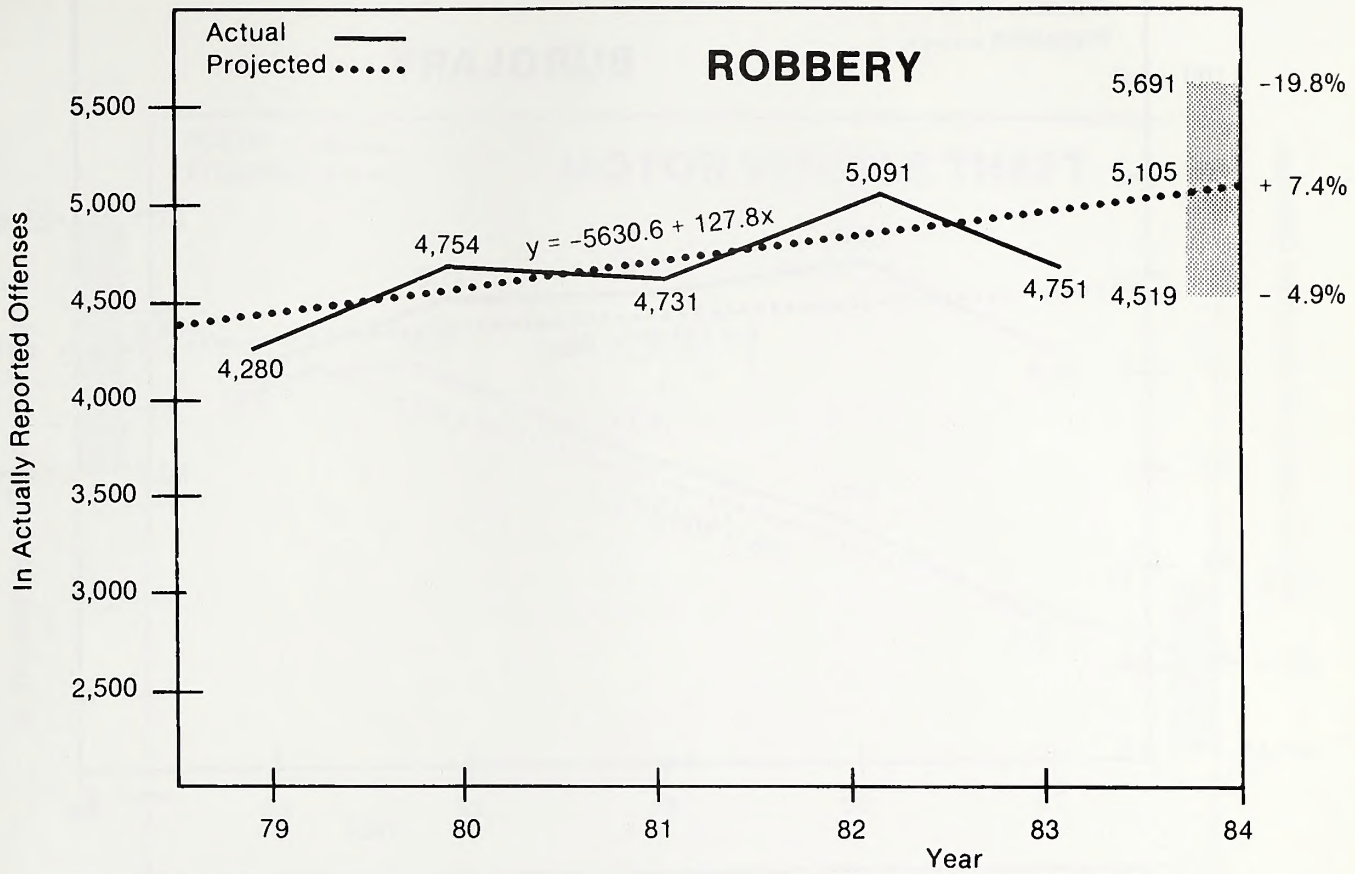

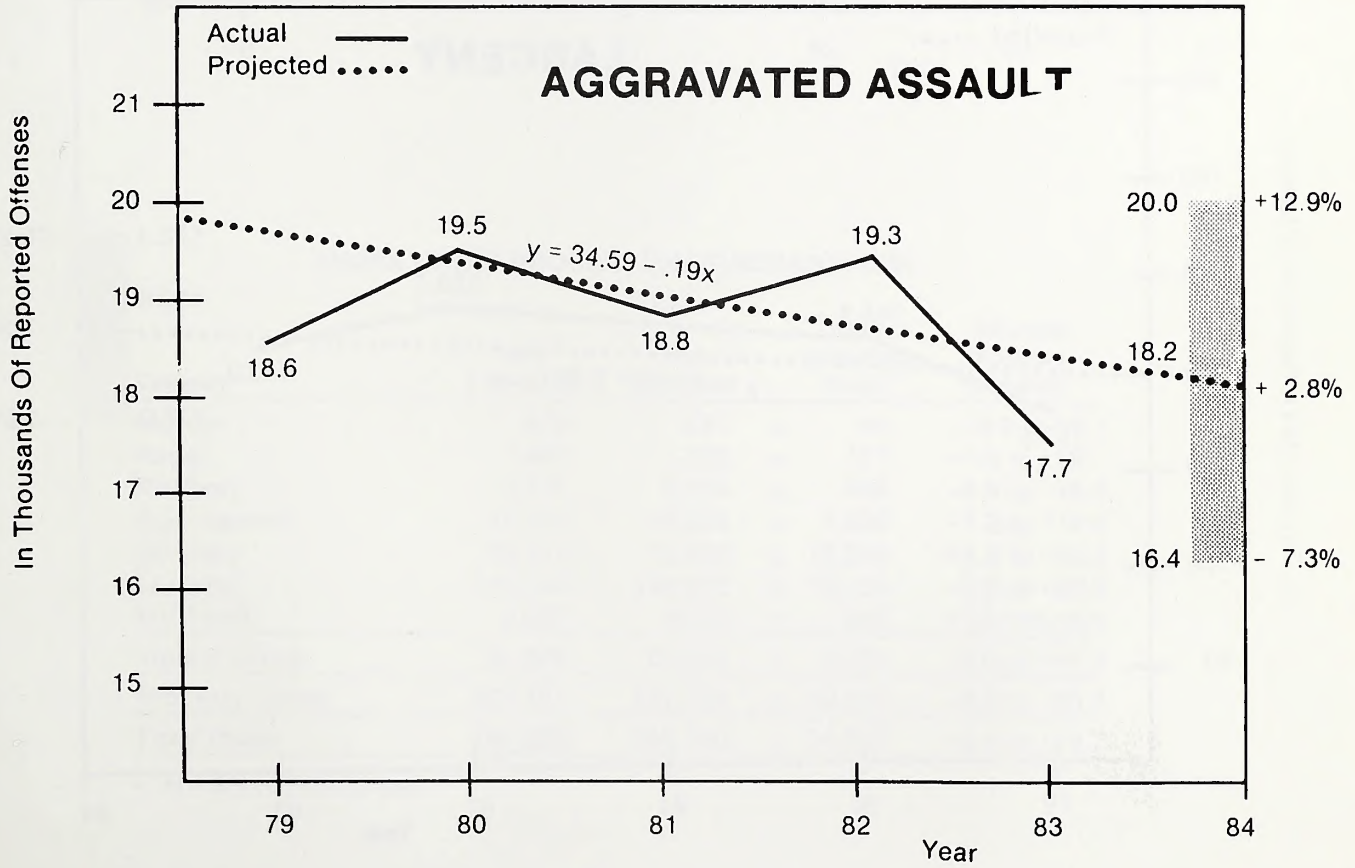

INDEX CRIME PROJECTIONS
1984

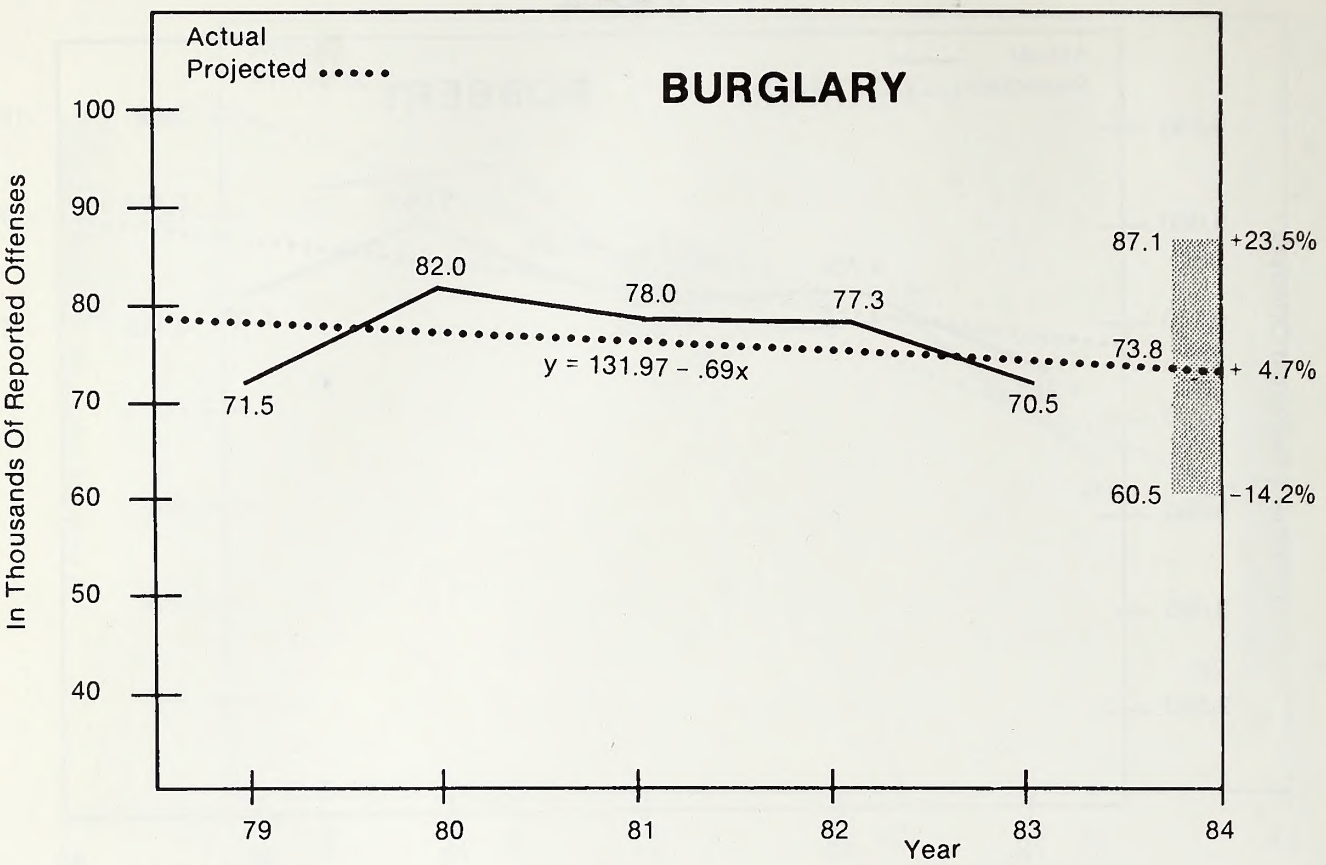

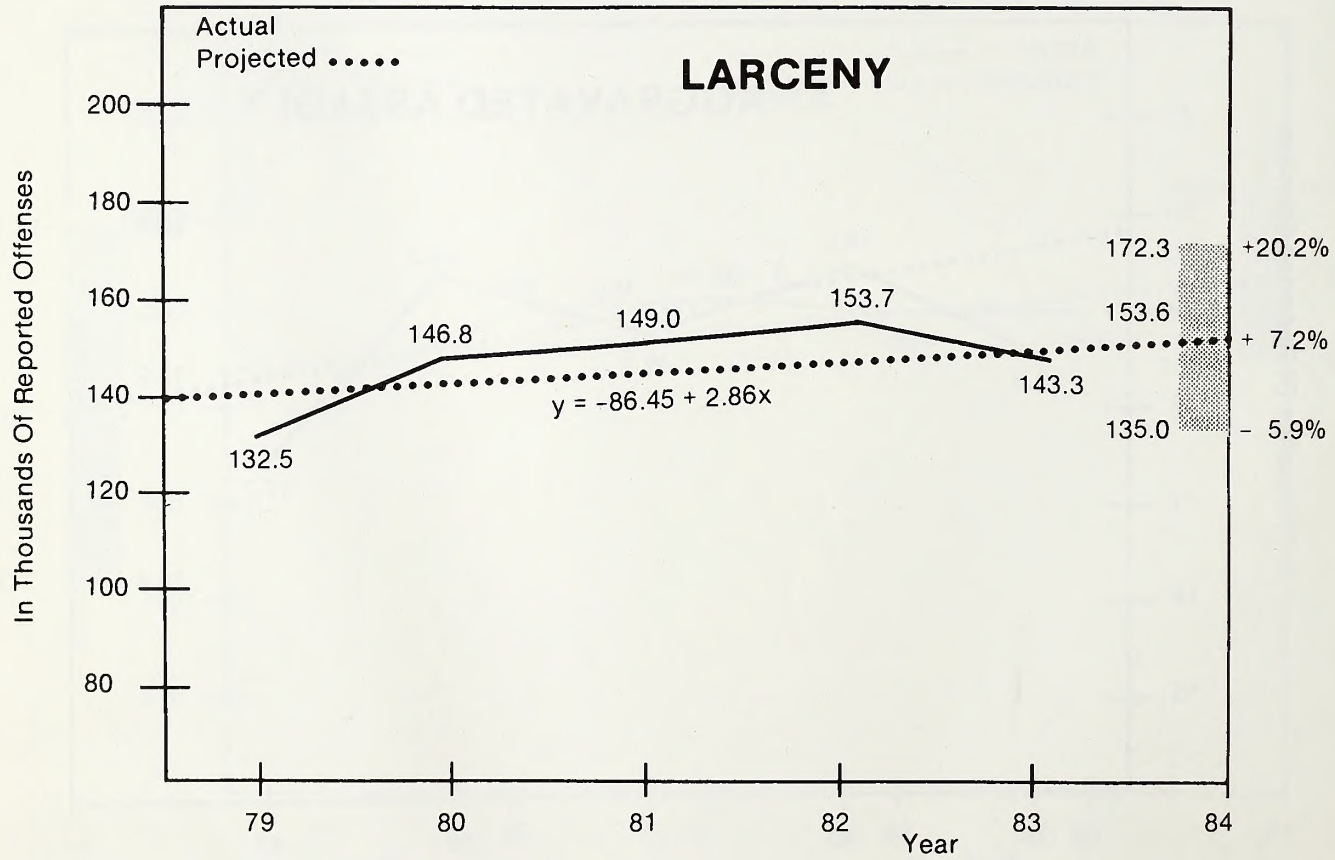

INDEX CRIME PROJECTIONS
1984

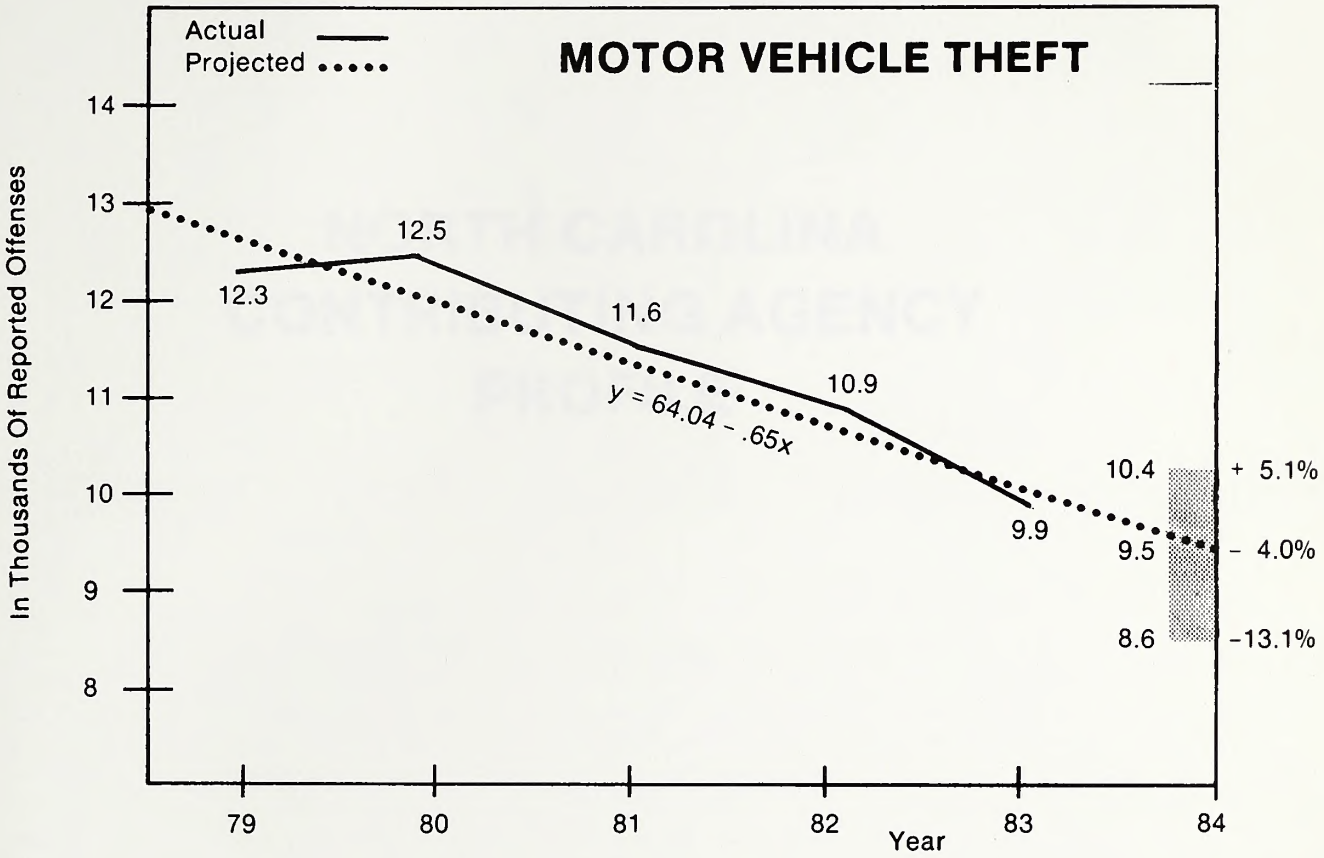

INDEX CRIME PROJECTION SUMMARY: 1984

Category	1983 # Offenses	1984 Projection		1984 Projected Range*	1984/1983 Projected % Change*
Murder	478	461	±	64	-16.9 to +9.7
Rape	1,306	1,382	±	177	-7.8 to +19.3
Robbery	4,751	5,104	±	586	-4.9 to +19.8
Agg. Assault	17,734	18,200	±	1,800	-7.3 to +12.9
Burglary	70,514	73,800	±	13,300	-14.2 to +23.5
Larceny	143,345	153,600	±	18,700	-5.9 to +20.2
MV Theft	9,892	9,500	±	900	-13.1 to +5.1
Violent Crime	24,269	25,200	±	2,500	-6.8 to +14.2
Property Crime	223,751	237,000	±	32,300	-8.5 to +20.3
Total Index	248,020	262,100	±	34,800	-8.3 to +19.7

*At a 90% confidence level.

NORTH CAROLINA CONTRIBUTING AGENCY PROFILE

NORTH CAROLINA CONTRIBUTING AGENCY PROFILE

INTRODUCTION

The following tables contain statistical data contributed by N.C. law enforcement agencies for the years 1982 and 1983. Each county is listed alphabetically. Agencies within each county are listed in order of participation (Sheriff listed first). All data are final as of March 1, 1984. Please note that some 1982 data have been updated since the last annual release reflecting the addition of reports received after the 1982 publication deadline.

CRIME RATE

In Table 1 (pp 88, 89) the crime rates per 100,000 population have been determined by dividing 100,000 by the estimated population and multiplying this factor by the total number of offenses reported in each instance. For example:

	Year		Total Index		Estimated Population
Agency A	1983		2,000		25,000
Computation:	100,000	÷	25,000	=	4.0 ∴
	4.0	X	2,000	=	8,000.0

Therefore, the rate per 100,000 population for Agency A's total index would equal 8,000.

CRIME INDEX

In Table II (pp 90, 153) the CRIME INDEX TOTAL column reflects the addition of the seven index offenses which appear under the VIOLENT and NONVIOLENT (PROPERTY) CRIME headings. The number of reported arsons has not been included as part of the CRIME INDEX TOTAL nor as a factor in the crime rate calculations.

All county totals include those offenses reported by the Highway Patrol and the SBI divisions within them. The total number of offenses reported statewide by the Wildlife Comm. is listed separately at the end of the tables.

PERCENT CHANGE

Space did not allow for the calculation of percent changes from year to year, but this change may be obtained simply by subtracting the smaller number from the larger number and dividing the difference by the 1982 figure. Multiply by 100 to change to % and determine the sign (plus or minus) by whether the number increased or decreased in 1983. For example:

	Year		Total Index		
Agency A	1982		1,500		
	1983		2,000		
Computation:	2,000	—	1,500	=	500 ∴
	500	÷	1,500	=	.333 (X 100) = 33.3%

Since the number of reported offenses increased in 1983 the % change would equal to +33 (rounded to the nearest whole number).

ARSON

CAUTION. Many N.C. law enforcement agencies do not routinely investigate the offense of arson unless this crime has been committed in conjunction with the occurrence of some other offense (such as murder, burglary, etc.). Arson investigation remains predominantly within the domain of fire services in North Carolina, and therefore many of these offenses occur and go unreported to local law enforcement.

Since the N.C. UCR Program does not collect statistics directly from the fire service community, the extent of arson as a crime problem in this state may be severely underestimated based upon the statistics contained in this publication. The number of arsons reported as stated in these tables are only those of which N.C. law enforcement have been made aware.

MONTHS (MOS.) ON FILE

The Months on File column indicates the number of months reported for each year on file at PIN. The History of Contributor Participation section in this publication charts the exact months by agency for which PIN is missing UCR data.

DEMOGRAPHIC DATA

The 1982 population estimates have been provided by the N.C. Department of Administration and are based on the 1980 Census figures.

The 1983 population estimates have been provided by the N.C. Department of Administration and are projections based on the 1980 Census.

The population of non-jurisdictional areas such as military installations and some universities have been subtracted from these estimates when necessary. The fact that these estimates do not take into account seasonal population fluctuations affects the crime rates of most resort and campus localities and should prompt cautious analysis of the data in these particular areas.

The crime statistics reported by an individual agency indicate what is happening on one particular area, but to make valid comparisons among a number of jurisdictions, communities need to be grouped together. It may be important to know how a city compares with cities of similar size, or how patterns of crime differ in various types of communities. For these reasons PIN has assigned a character designation to each jurisdiction according to those factors which go into defining an area as either urban or rural. A somewhat simplified concept of the Standard Metropolitan Statistical Area (SMSA) has been used for these differentiations and is outlined as follows:

COMMUNITY TYPE (CHARACTER)

Core City: Any city with a population of 50,000 or more that is within a SMSA.
Suburban City: Any city that is within a SMSA exclusive of the core cities.
Suburban County: Any county that is within a SMSA.

Rural Center: Any city with a population of 10,000 or more that is not within a SMSA.
Rural City: Any city under 10,000 population and not within a SMSA.
Rural County: Any county that is not within a SMSA.

Campus: Any state university campus notwithstanding suburban or rural designation.

Obviously, these categories could be broken down further into even more specific community types employing a wide range of other data such as population density, projected growth, etc., but the designations outlined above will satisfactorily serve the purposes for which the statistical data have been intended.

EMPLOYEE DATA

The Police Employee data provided lists the number of those full-time sworn and civilian people employed at each agency as of October 31 of the year indicated. The number of part-time employees is not listed but is available upon request.

SPECIAL CHARACTERS

Variations in agency reporting have caused for special characters to be used in place of statistical data in some instances. The following legend translates these characters:

C - Indicates this area was covered by another agency for UCR purposes for all or most of the reporting year.

DNP - Did not participate in the UCR Program (for whatever year indicated). See history of contributor participation section.

NA - Not Applicable. This character was generally used whenever a reasonable crime rate could not be calculated.

No Pop. - No population data was available for the year indicated.

(Pop.) - The population estimate for this jurisdiction was not included in the county or state totals because of non-UCR participation.

Some spaces were left BLANK for one of two reasons: (1) data would not be applicable in this instance (generally in those areas covered by another agency), or (2) data had not been received (do not assume, therefore, the number "zero" in blank spaces).

NOTE: All UCR data provided is actual. Estimates for 100% population coverage have not been used.

N.C. STANDARD METROPOLITAN STATISTICAL AREAS

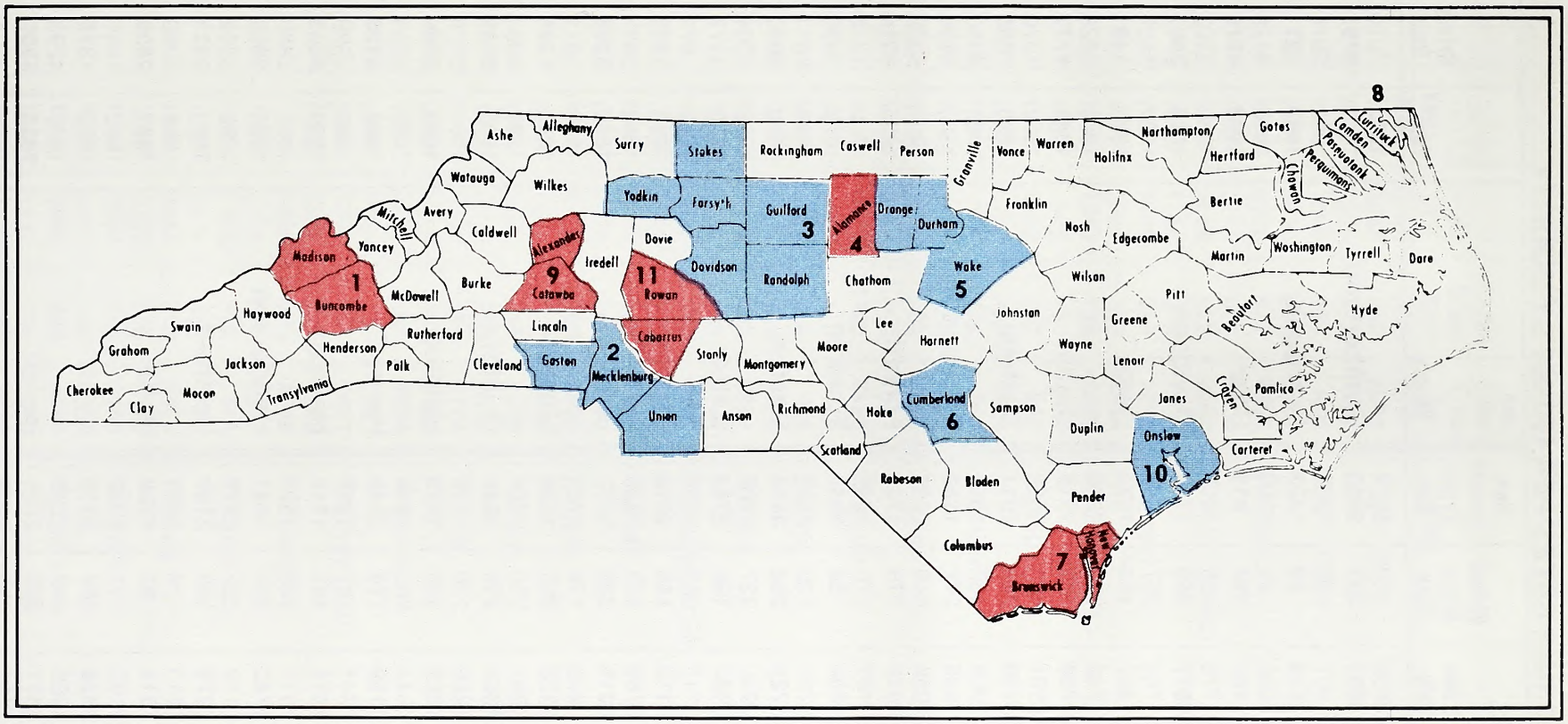

LEGEND:

1. Asheville (Buncombe, Madison)
2. Charlotte — Gastonia (Gaston, Mecklenburg, Union)
3. Greensboro — Winston-Salem — High Piont (Davidson, Forsyth, Guilford, Randolph, Stokes, Yadkin)
4. Burlington (Alamance)
5. Raleigh — Durham (Durham, Orange, Wake)
6. Fayetteville (Cumberland)
7. Wilmington (Brunswick, New Hanover)
8. Currituck Co. (Part of Norfolk, Virginia Beach, Portsmouth SMSA)
9. Hickory (Alexander, Catawba)
10. Jacksonville (Onslow)
11. Salisbury — Concord (Cabarrus, Rowan)

CRIME RATES PER 100,000 BY COUNTY

County	Year	Crime Rate	Violent Crime Rate	Non-Violent Crime Rate
	1982	3932	368	3564
Alamance	**1983**	**3051**	**231**	**2820**
	1982	1907	86	1820
Alexander	**1983**	**1512**	**89**	**1423**
	1982	1028	21	1008
Alleghany	**1983**	**1104**	**294**	**811**
	1982	1773	352	1422
Anson	**1983**	**2077**	**355**	**1722**
*	1982	792	207	585
Ashe	**1983**	**1387**	**113**	**1274**
	1982	1748	394	1355
Avery	**1983**	**1768**	**152**	**1615**
	1982	3591	433	3158
Beaufort	**1983**	**3160**	**349**	**2811**
	1982	2003	467	1536
Bertie	**1983**	**1428**	**247**	**1180**
	1982	2055	449	1607
Bladen	**1983**	**2019**	**276**	**1743**
	1982	1767	170	1596
Brunswick	**1983**	**1404**	**58**	**1346**
	1982	3754	226	3528
Buncombe	**1983**	**3723**	**268**	**3456**
	1982	2930	227	2703
Burke	**1983**	**2938**	**196**	**2742**
	1982	3718	267	3450
Cabarrus	**1983**	**3113**	**195**	**2918**
	1982	3769	443	3326
Caldwell	**1983**	**3015**	**338**	**2677**
*	1982	933	176	757
Camden	**1983**	**2128**	**299**	**1829**
	1982	4961	260	4701
Carteret	**1983**	**4055**	**219**	**3836**
	1982	1466	190	1276
Caswell	**1983**	**1622**	**150**	**1472**
	1982	4944	666	4278
Catawba	**1983**	**4159**	**710**	**3449**
	1982	2041	147	1894
Chatham	**1983**	**1911**	**197**	**1714**
	1982	1910	286	1623
Cherokee	**1983**	**1742**	**251**	**1491**
	1982	3110	332	2777
Chowan	**1983**	**2279**	**159**	**2120**
	1982	1610	129	1481
Clay	**1983**	**1314**	**57**	**1256**
	1982	3193	521	2672
Cleveland	**1983**	**3399**	**289**	**3110**
	1982	2980	252	2728
Columbus	**1983**	**3017**	**232**	**2785**
	1982	3781	426	3355
Craven	**1983**	**3706**	**358**	**3348**

County	Year	Crime Rate	Violent Crime Rate	Non-Violent Crime Rate
	1982	7010	648	6362
Cumberland	**1983**	**6795**	**667**	**6128**
	1982	2016	124	1892
Currituck	**1983**	**2211**	**43**	**2168**
	1982	4128	97	4032
Dare	**1983**	**4976**	**211**	**4765**
	1982	3203	217	2986
Davidson	**1983**	**3003**	**180**	**2823**
	1982	1526	83	1444
Davie	**1983**	**1491**	**103**	**1389**
	1982	2228	240	1988
Duplin	**1983**	**1777**	**214**	**1563**
	1982	7870	446	7425
Durham	**1983**	**7638**	**461**	**7177**
	1982	6350	588	5762
Edgecombe	**1983**	**5698**	**469**	**5229**
	1982	6305	898	5407
Forsyth	**1983**	**6014**	**881**	**5133**
	1982	1225	154	1071
Franklin	**1983**	**1430**	**207**	**1223**
	1982	6671	308	6363
Gaston	**1983**	**6033**	**327**	**5706**
	1982	1204	334	870
Gates	**1983**	**1177**	**271**	**906**
	1982	978	14	964
Graham	**1983**	**1332**	**355**	**976**
	1982	3837	394	3444
Granville *	**1983**	**3395**	**346**	**3048**
	1982	1511	56	1455
Greene	**1983**	**1245**	**50**	**1195**
	1982	6083	583	5501
Guilford	**1983**	**5369**	**519**	**4850**
	1982	3128	446	2682
Halifax	**1983**	**2646**	**332**	**2314**
	1982	4538	698	3841
Harnett	**1983**	**4126**	**520**	**3606**
	1982	2999	335	2664
Haywood	**1983**	**3003**	**357**	**2646**
	1982	2868	332	2536
Henderson	**1983**	**2608**	**238**	**2371**
	1982	3232	485	2747
Hertford	**1983**	**2823**	**396**	**2427**
	1982	3080	396	2684
Hoke	**1983**	**2805**	**322**	**2483**
	1982	1450	17	1433
Hyde	**1983**	**1378**	**353**	**1025**
	1982	4293	289	4004
Iredell	**1983**	**3658**	**273**	**3385**
	1982	2204	37	2167
Jackson	**1983**	**1734**	**21**	**1714**

*Incomplete reporting. See History of Contributor Participation Section for agencies which are missing months or did not report.

CRIME RATES PER 100,000 BY COUNTY

County	Year	Crime Rate	Violent Crime Rate	Non-Violent Crime Rate
	1982	3268	332	2936
Johnston	**1983**	**2863**	**282**	**2581**
*	1982	227	52	175
Jones *	**1983**	**604**	**164**	**440**
	1982	5910	626	5284
Lee	**1983**	**4932**	**571**	**4360**
	1982	4775	471	4304
Lenoir	**1983**	**5069**	**523**	**4546**
	1982	1783	219	1564
Lincoln	**1983**	**1949**	**234**	**1714**
	1982	2094	198	1896
McDowell	**1983**	**1340**	**133**	**1207**
	1982	905	137	769
Macon	**1983**	**1152**	**157**	**995**
*	1982	NA	NA	NA
Madison *	**1983**	**NA**	**NA**	**NA**
	1982	1749	152	1597
Martin *	**1983**	**1389**	**61**	**1328**
	1982	8917	1069	7847
Mecklenburg	**1983**	**8530**	**1102**	**7429**
*	1982	NA	NA	NA
Mitchell *	**1983**	**NA**	**NA**	**NA**
	1982	3581	802	2779
Montgomery	**1983**	**3375**	**692**	**2684**
	1982	2934	193	2741
Moore	**1983**	**2674**	**174**	**2500**
	1982	2912	230	2682
Nash	**1983**	**2475**	**131**	**2345**
	1982	7789	717	7072
New Hanover	**1983**	**6372**	**440**	**5932**
	1982	2068	772	1296
Northampton	**1983**	**1725**	**515**	**1209**
	1982	5109	786	4323
Onslow	**1983**	**4961**	**786**	**4174**
	1982	5476	368	5108
Orange	**1983**	**5221**	**307**	**4914**
	1982	1946	125	1821
Pamlico	**1983**	**1765**	**94**	**1671**
	1982	2547	549	1998
Pasquotank	**1983**	**2560**	**463**	**2096**
	1982	2708	351	2357
Pender *	**1983**	**NA**	**NA**	**NA**
	1982	1674	489	1185
Perquimans *	**1983**	**2425**	**553**	**1873**
	1982	3795	326	3470
Person	**1983**	**2807**	**639**	**2168**
	1982	5741	410	5331
Pitt	**1983**	**4964**	**348**	**4616**
	1982	1841	171	1670
Polk	**1983**	**1579**	**250**	**1329**

County	Year	Crime Rate	Violent Crime Rate	Non-Violent Crime Rate
	1982	2499	243	2257
Randolph	**1983**	**2127**	**185**	**1942**
	1982	3199	305	2894
Richmond	**1983**	**3255**	**294**	**2961**
	1982	3455	301	3155
Robeson	**1983**	**2800**	**296**	**2505**
	1982	3198	293	2905
Rockingham	**1983**	**3191**	**290**	**2901**
	1982	2809	247	2561
Rowan	**1983**	**2882**	**166**	**2716**
	1982	2024	83	1942
Rutherford	**1983**	**1986**	**103**	**1883**
	1982	2210	157	2052
Sampson	**1983**	**2108**	**173**	**1935**
	1982	4352	225	4127
Scotland	**1983**	**4214**	**224**	**3991**
	1982	2676	185	2492
Stanly	**1983**	**1896**	**140**	**1756**
	1982	1665	144	1521
Stokes	**1983**	**1246**	**84**	**1162**
	1982	2132	132	2000
Surry	**1983**	**2362**	**155**	**2207**
*	1982	394	7	386
Swain *	**1983**	**992**	**52**	**939**
	1982	1663	17	1646
Transylvania *	**1983**	**1317**	**21**	**1296**
	1982	1936	605	1331
Tyrrell	**1983**	**1917**	**491**	**1426**
	1982	2499	276	2223
Union	**1983**	**2458**	**179**	**2279**
	1982	6256	427	5829
Vance	**1983**	**6165**	**447**	**5718**
	1982	5821	421	5399
Wake	**1983**	**5065**	**420**	**4645**
*	1982	NA	NA	NA
Warren *	**1983**	**NA**	**NA**	**NA**
	1982	3063	306	2757
Washington	**1983**	**2362**	**257**	**2105**
	1982	3169	240	2929
Watauga	**1983**	**2686**	**148**	**2537**
	1982	4201	418	3782
Wayne	**1983**	**3799**	**250**	**3550**
	1982	2428	323	2105
Wilkes	**1983**	**2220**	**194**	**2025**
	1982	5978	646	5332
Wilson	**1983**	**5821**	**614**	**5207**
	1982	1816	179	1637
Yadkin	**1983**	**1570**	**160**	**1409**
*	1982	NA	NA	NA
Yancey *	**1983**	**NA**	**NA**	**NA**
	1982	4542	445	4097
State	**1983**	**4232**	**414**	**3818**

*Incomplete reporting. See History of Contributor Participation Section for agencies which are missing months or did not report.

AGENCY PROFILE

CONTRIBUTOR	YEAR	Mos. on File	Crime Index Total	Violent Index Total	Violent Crime: Murder	Forcible Rape	Robbery	Aggravated Assault
Alamance County Sheriff	1982	12	1,099	86	6	12	13	55
	1983	**12**	**902**	**58**	**4**	**10**	**12**	**32**
Burlington	1982	12	2,143	194	4	5	29	156
	1983	**12**	**1,675**	**113**	**2**	**3**	**24**	**84**
Elon College	1982	12	150	20	1	0	0	19
	1983	**7**	**78**	**4**	**0**	**0**	**1**	**3**
Graham	1982	12	297	51	0	1	4	46
	1983	**12**	**221**	**34**	**0**	**0**	**3**	**31**
Mebane	1982	12	185	11	0	0	3	8
	1983	**12**	**140**	**15**	**0**	**0**	**1**	**14**
Haw River	1982	12	25	2	0	0	0	2
	1983	**8**	**22**	**4**	**0**	**0**	**0**	**4**
SBI	1982	12	0	0	0	0	0	0
	1983	**12**	**0**	**0**	**0**	**0**	**0**	**0**
Highway Patrol	1982	12	1	1	0	0	0	1
	1983	**12**	**2**	**2**	**0**	**0**	**0**	**2**
TOTAL ALAMANCE	1982		3,900	365	11	18	49	287
	1983		**3,040**	**230**	**6**	**13**	**41**	**170**
Alexander County Sheriff	1982	12	467	21	3	0	3	15
	1983	**12**	**365**	**17**	**1**	**1**	**0**	**15**
Taylorsville	1982	12	20	1	0	0	0	1
	1983	**12**	**26**	**5**	**0**	**0**	**1**	**4**
SBI	1982	12	0	0	0	0	0	0
	1983	**12**	**0**	**0**	**0**	**0**	**0**	**0**
Highway Patrol	1982	12	0	0	0	0	0	0
	1983	**12**	**1**	**1**	**0**	**0**	**0**	**1**
TOTAL ALEXANDER	1982		487	22	3	0	3	16
	1983		**392**	**23**	**1**	**1**	**1**	**20**
Alleghany County Sheriff	1982	12	100	2	0	0	1	1
	1983	**12**	**105**	**25**	**1**	**1**	**3**	**20**
Sparta	1982	5	0	0	0	0	0	0
	1983	**3**	**4**	**4**	**0**	**0**	**0**	**4**
SBI	1982	12	0	0	0	0	0	0
	1983	**12**	**0**	**0**	**0**	**0**	**0**	**0**
TOTAL ALLEGHANY	1982		100	2	0	0	1	1
	1983		**109**	**29**	**1**	**1**	**3**	**24**
Anson County Sheriff	1982	12	253	29	2	1	1	25
	1983	**12**	**427**	**72**	**3**	**4**	**0**	**65**
Wadesboro	1982	12	198	61	2	2	4	53
	1983	**6**	**106**	**19**	**0**	**0**	**2**	**17**
Lilesville	1982	12	0	0	0	0	0	0
	1983	**12**	**0**	**0**	**0**	**0**	**0**	**0**
Morven	1982	12	0	0	0	0	0	0
	1983	**12**	**0**	**0**	**0**	**0**	**0**	**0**
Polkton	1982	12	0	0	0	0	0	0
	1983	**12**	**0**	**0**	**0**	**0**	**0**	**0**
Ansonville	1982	12	3	0	0	0	0	0
	1983	**12**	**0**	**0**	**0**	**0**	**0**	**0**
TOTAL ANSON	1982		454	90	4	3	5	78
	1983		**533**	**91**	**3**	**4**	**2**	**82**
Ashe County Sheriff	1982	10	110	44	2	0	2	40
	1983	**12**	**263**	**23**	**1**	**2**	**1**	**19**

(continued)

	Property Crimes			*	Demographic Data		Fulltime Police Employee Data			
Property Crime Total	Breaking and Entering	Larceny	Motor Vehicle Theft	Arson	UCR Estimated Population Coverage	Character	Sworn Officers Male	Sworn Officers Female	Civilians	Total
1,013	427	555	31	9	45,138		52	14	3	69
844	**333**	**482**	**29**	**8**	**45,686**	Sub. County	**53**	**14**	**3**	**70**
1,949	507	1,363	79	10	37,863		77	5	20	102
1,562	**381**	**1,128**	**53**	**3**	**37,557**	Sub. City	**79**	**5**	**20**	**104**
130	33	89	8	1	3,035		5	0	0	5
74	**19**	**54**	**1**	**0**	**3,092**	Sub. City	**6**	**1**	**0**	**7**
246	52	183	11	0	8,523		14	1	2	17
187	**38**	**146**	**3**	**1**	**8,630**	Sub. City	**13**	**1**	**2**	**16**
174	48	121	5	0	2,758		11	0	2	13
125	**29**	**93**	**3**	**1**	**2,815**	Sub. City	**11**	**0**	**2**	**13**
23	12	10	1	0	1,865		2	0	0	2
18	**8**	**10**	**0**	**0**	**1,849**	Sub. City	**2**	**0**	**0**	**2**
0	0	0	0	1						
0	**0**	**0**	**0**	**1**		State				
0	0	0	0	0						
0	**0**	**0**	**0**	**0**		State				
3,535	1,079	2,321	135	21	99,182		161	20	27	208
2,810	**808**	**1,913**	**89**	**14**	**99,629**	Suburban	**164**	**21**	**27**	**212**
446	224	210	12	1	24,451		13	0	7	20
348	**148**	**190**	**10**	**3**	**24,845**	Sub. County	**12**	**0**	**7**	**19**
19	11	8	0	1	1,092		5	0	0	5
21	**12**	**6**	**3**	**0**	**1,087**	Sub. City	**5**	**0**	**0**	**5**
0	0	0	0	0						
0	**0**	**0**	**0**	**2**		State				
0	0	0	0	0						
0	**0**	**0**	**0**	**0**		State				
465	235	218	12	2	25,543		18	0	7	25
369	**160**	**196**	**13**	**5**	**25,932**	Suburban	**17**	**0**	**7**	**24**
98	29	62	7	1	8,008		5	1	4	10
80	**23**	**53**	**4**	**0**	**8,130**	Rur. County	**5**	**1**	**4**	**10**
0	0	0	0	0	1,716		5	0	0	5
0	**0**	**0**	**0**	**0**	**1,739**	Rur. City	**5**	**0**	**1**	**6**
0	0	0	0	0						
0	**0**	**0**	**0**	**1**		State				
98	29	62	7	1	9,724		10	1	4	15
80	**23**	**53**	**4**	**1**	**9,869**	Rural	**10**	**1**	**5**	**16**
224	146	73	5	0	18,442		16	1	6	23
355	**181**	**167**	**7**	**7**	**19,325**	Rur. County	**17**	**1**	**6**	**24**
137	42	85	10	0	4,264		16	0	6	22
87	**38**	**45**	**4**	**1**	**4,238**	Rur. City	**16**	**0**	**6**	**22**
0	0	0	0	0	579		1	0	1	2
0	**0**	**0**	**0**	**0**	**573**	Rur. City	**1**	**0**	**0**	**1**
0	0	0	0	0	776		0	0	0	0
0	**0**	**0**	**0**	**0**	**784**	Rur. City	**1**	**0**	**1**	**2**
0	0	0	0	0	749		1	0	0	1
0	**0**	**0**	**0**	**0**	**741**	Rur. City	**1**	**0**	**0**	**1**
3	2	1	0	0	791		1	0	0	1
0	**0**	**0**	**0**	**0**	**0**	Rur. City	**0**	**0**	**0**	**0**
364	190	159	15	0	25,601		35	1	13	49
442	**219**	**212**	**11**	**8**	**25,661**	Rural	**36**	**1**	**13**	**50**
66	20	39	7	0	20,798		11	0	11	22
240	**79**	**150**	**11**	**3**	**20,980**	Rur. County	**12**	**1**	**9**	**22**

*The 1983 arson totals shown have not been included as part of the crime index nor as a factor in the crime rate calculations.

AGENCY PROFILE

CONTRIBUTOR	YEAR	Mos. on File	Crime Index Total	Violent Index Total	Violent Crime: Murder	Forcible Rape	Robbery	Aggravated Assault
West Jefferson	1982	12	65	2	0	0	0	2
	1983	**12**	**53**	**2**	**0**	**0**	**1**	**1**
Jefferson	1982	12	4	0	0	0	0	0
	1983	**7**	**1**	**0**	**0**	**0**	**0**	**0**
Highway Patrol	1982	12	1	1	0	0	0	1
	1983	**12**	**1**	**1**	**0**	**0**	**0**	**1**
Total Ashe	1982		180	47	2	0	2	43
	1983		**318**	**26**	**1**	**2**	**2**	**21**
Avery County Sheriff	1982	12	231	57	2	3	1	51
	1983	**12**	**200**	**18**	**0**	**0**	**0**	**18**
Newland	1982		DNP					
	1983	**6**	**14**	**5**	**0**	**0**	**0**	**5**
Banner Elk	1982	11	29	0	0	0	0	0
	1983	**12**	**43**	**0**	**0**	**0**	**0**	**0**
Crossnore	1982		Cover					
	1983		**No PD**					
Elk Park	1982	2	0	0	0	0	0	0
	1983		**Cover**					
Beech Mountain	1982		DNP					
	1983	**12**	**10**	**0**	**0**	**0**	**0**	**0**
Highway Patrol	1982	12	2	2	0	0	0	2
	1983	**12**	**0**	**0**	**0**	**0**	**0**	**0**
TOTAL AVERY	1982		262	59	2	3	1	53
	1983		**267**	**23**	**0**	**0**	**0**	**23**
Beaufort County Sheriff	1982	12	585	65	0	5	4	56
	1983	**12**	**442**	**23**	**2**	**3**	**7**	**11**
Washington	1982	12	711	73	3	4	20	46
	1983	**12**	**766**	**81**	**2**	**5**	**21**	**53**
Aurora	1982	12	34	6	0	1	1	4
	1983		**No PD**					
Belhaven	1982	12	156	35	1	0	2	32
	1983	**12**	**114**	**42**	**2**	**0**	**1**	**39**
SBI	1982	12	0	0	0	0	0	0
	1983	**12**	**0**	**0**	**0**	**0**	**0**	**0**
TOTAL BEAUFORT	1982		1,486	179	4	10	27	138
	1983		**1,322**	**146**	**6**	**8**	**29**	**103**
Bertie County Sheriff	1982	12	335	72	1	1	5	65
	1983	**12**	**243**	**44**	**3**	**0**	**4**	**37**
Aulander	1982	12	28	18	0	1	0	17
	1983	**12**	**28**	**2**	**0**	**0**	**0**	**2**
Windsor	1982	12	51	8	0	0	2	6
	1983	**12**	**25**	**6**	**0**	**0**	**0**	**6**
Lewiston	1982	12	11	1	0	0	1	0
	1983	**12**	**9**	**0**	**0**	**0**	**0**	**0**
Askewville	1982		Cover					
	1983		**Cover**					
Highway Patrol	1982	12	0	0	0	0	0	0
	1983	**12**	**1**	**1**	**0**	**0**	**0**	**1**
TOTAL BERTIE	1982		425	99	1	2	8	88
	1983		**306**	**53**	**3**	**0**	**4**	**46**
Bladen County Sheriff	1982	12	444	88	5	2	5	76
	1983	**12**	**349**	**40**	**2**	**3**	**4**	**31**

(continued)

	Property Crimes			*	Demographic Data		Fulltime Police Employee Data			
							Sworn Officers			
Property Crime Total	Breaking and Entering	Larceny	Motor Vehicle Theft	Arson	UCR Estimated Population Coverage	Character	Male	Female	Civilians	Total
63	18	40	5	0	840		5	0	0	5
51	**6**	**41**	**4**	**1**	**844**	Rur. City	**6**	**0**	**0**	**6**
4	3	1	0	0	1,092		1	0	5	6
1	**1**	**0**	**0**	**0**	**1,104**	Rur. City	**1**	**0**	**0**	**1**
0	0	0	0	0						
0	**0**	**0**	**0**	**0**		State				
133	41	80	12	0	22,730		17	0	16	33
292	**86**	**191**	**15**	**4**	**22,928**	Rural	**19**	**1**	**9**	**29**
174	91	67	16	0	12,377		8	2	4	14
182	**104**	**64**	**14**	**4**	**13,042**	Rur. County	**16**	**4**	**0**	**20**
					(729)		1	0	0	1
9	**3**	**6**	**0**	**0**	**729**	Rur. City	**2**	**0**	**0**	**2**
29	6	20	3	0	1,109		5	1	1	7
43	**36**	**7**	**0**	**0**	**1,090**	Rur. City	**4**	**1**	**0**	**5**
							0	0	0	0
							0	**0**	**0**	**0**
0	0	0	0	0	547		1	0	0	1
						Cover	**1**	**0**	**0**	**1**
					(225)		6	0	5	11
10	**7**	**3**	**0**	**0**	**243**	Rur. City	**6**	**1**	**4**	**11**
0	0	0	0	0						
0	**0**	**0**	**0**	**0**		State				
203	97	87	19	0	14,033		21	3	10	34
244	**150**	**80**	**14**	**4**	**15,104**	Rural	**29**	**6**	**4**	**39**
520	239	263	18	1	28,722		17	3	7	27
419	**198**	**205**	**16**	**4**	**29,865**	Rur. County	**23**	**3**	**6**	**32**
638	134	482	22	2	8,759		24	2	4	30
685	**189**	**468**	**28**	**3**	**8,753**	Rur. City	**22**	**3**	**4**	**29**
28	17	9	2	0	718		1	0	0	1
						Rur. City	**1**	**0**	**0**	**1**
121	61	56	4	0	2,488		5	2	1	8
72	**24**	**48**	**0**	**1**	**2,506**	Rur. City	**5**	**2**	**1**	**8**
0	0	0	0	1						
0	**0**	**0**	**0**	**0**		State				
1,307	451	810	46	4	40,687		49	7	12	68
1,176	**411**	**721**	**44**	**8**	**41,842**	Rural	**53**	**8**	**11**	**72**
263	132	121	10	3	17,169		6	1	8	15
199	**80**	**112**	**7**	**2**	**17,346**	Rur. County	**7**	**1**	**8**	**16**
10	3	7	0	5	1,246		3	0	0	3
26	**11**	**15**	**0**	**1**	**1,270**	Rur. City	**3**	**0**	**0**	**3**
43	13	29	1	0	2,122		6	0	0	6
19	**6**	**12**	**1**	**0**	**2,123**	Rur. City	**6**	**0**	**0**	**6**
10	7	2	1	2	684		1	0	1	2
9	**5**	**4**	**0**	**0**	**694**	Rur. City	**1**	**0**	**1**	**2**
							0	0	0	0
						Cover	**0**	**0**	**0**	**0**
0	0	0	0	0						
0	**0**	**0**	**0**	**0**		State				
326	155	159	12	10	21,221		16	1	9	26
253	**102**	**143**	**8**	**3**	**21,433**	Rural	**17**	**1**	**9**	**27**
356	143	185	28	2	23,705		16	1	13	30
309	**175**	**125**	**9**	**2**	**24,301**	Rur. County	**17**	**1**	**14**	**32**

*The 1983 arson totals shown have not been included as part of the crime index nor as a factor in the crime rate calculations.

AGENCY PROFILE

CONTRIBUTOR	YEAR	Mos. on File	Crime Index Total	Violent Index Total	Violent Crime: Murder	Forcible Rape	Robbery	Aggravated Assault
Bladenboro	1982	10	40	26	0	0	1	25
	1983	**12**	**18**	**13**	**0**	**0**	**0**	**13**
Clarkton	1982	12	46	6	0	0	0	6
	1983	**12**	**31**	**2**	**0**	**0**	**0**	**2**
Elizabethtown	1982	11	50	16	0	1	0	15
	1983	**12**	**191**	**30**	**0**	**0**	**2**	**28**
White Lake	1982	12	51	1	0	0	1	0
	1983	**11**	**33**	**0**	**0**	**0**	**0**	**0**
East Arcadia	1982		DNP					
	1983		**Cover**					
Highway Patrol	1982	12	1	1	0	0	0	1
	1983	**12**	**0**	**0**	**0**	**0**	**0**	**0**
TOTAL BLADEN	1982		632	138	5	3	7	123
	1983		**622**	**85**	**2**	**3**	**6**	**74**
Brunswick County Sheriff	1982	12	330	36	4	2	10	20
	1983	**12**	**243**	**9**	**0**	**3**	**2**	**4**
Long Beach	1982	12	202	17	0	0	2	15
	1983	**12**	**147**	**4**	**0**	**1**	**1**	**2**
Southport	1982	12	65	6	0	0	0	6
	1983	**12**	**89**	**7**	**0**	**0**	**1**	**6**
Holden Beach	1982	12	32	0	0	0	0	0
	1983	**12**	**24**	**1**	**0**	**0**	**0**	**1**
Boiling Spring Lakes	1982	11	20	3	0	0	0	3
	1983		**DNP**					
Sunset Beach	1982	12	3	0	0	0	0	0
	1983	**11**	**5**	**0**	**0**	**0**	**0**	**0**
Caswell Beach	1982		Cover					
	1983		**DNP**					
SBI	1982	12	0	0	0	0	0	0
	1983	**12**	**0**	**0**	**0**	**0**	**0**	**0**
Highway Patrol	1982	12	1	1	0	0	0	1
	1983	**12**	**0**	**0**	**0**	**0**	**0**	**0**
TOTAL BRUNSWICK	1982		653	63	4	2	12	45
	1983		**508**	**21**	**0**	**4**	**4**	**13**
Buncombe County Sheriff	1982	12	1,814	112	3	11	16	82
	1983	**12**	**1,537**	**145**	**0**	**7**	**12**	**126**
Asheville	1982	12	3,976	237	9	11	70	147
	1983	**12**	**4,331**	**281**	**4**	**16**	**87**	**174**
Black Mountain	1982	12	97	6	0	0	0	6
	1983	**12**	**112**	**4**	**0**	**0**	**0**	**4**
Biltmore Forest	1982	12	27	1	0	0	0	1
	1983	**12**	**34**	**0**	**0**	**0**	**0**	**0**
Montreat	1982	12	16	0	0	0	0	0
	1983	**12**	**10**	**0**	**0**	**0**	**0**	**0**
Woodfin	1982	12	76	8	0	0	1	7
	1983	**12**	**80**	**9**	**0**	**0**	**1**	**8**
UNC-Asheville	1982	12	64	0	0	0	0	0
	1983		**DNP**					
SBI	1982	12	0	0	0	0	0	0
	1983	**12**	**0**	**0**	**0**	**0**	**0**	**0**
Highway Patrol	1982	12	2	2	0	0	0	2
	1983	**12**	**0**	**0**	**0**	**0**	**0**	**0**

(continued)

	Property Crimes			*	Demographic Data		Fulltime Police Employee Data			
Property Crime Total	Breaking and Entering	Larceny	Motor Vehicle Theft	Arson	UCR Estimated Population Coverage	Character	Sworn Officers Male	Sworn Officers Female	Civilians	Total
14	13	1	0	0	1,422		4	0	0	4
5	**1**	**4**	**0**	**0**	**1,338**	Rur. City	**4**	**0**	**0**	**4**
40	6	34	0	1	675		3	0	0	3
29	**6**	**21**	**2**	**0**	**656**	Rur. City	**3**	**0**	**0**	**3**
34	8	25	1	0	3,435		10	0	0	10
161	**40**	**120**	**1**	**0**	**3,459**	Rur. City	**9**	**0**	**0**	**9**
50	26	23	1	0	1,052		6	0	0	6
33	**10**	**22**	**1**	**0**	**1,051**	Rur. City	**5**	**0**	**0**	**5**
					(460)		0	0	0	0
						Cover	**1**	**0**	**0**	**1**
0	0	0	0	0						
0	**0**	**0**	**0**	**0**		State				
494	196	268	30	3	30,289		39	1	13	53
537	**232**	**292**	**13**	**2**	**30,805**	Rural	**39**	**1**	**14**	**54**
294	110	129	55	0	29,115		23	5	9	37
234	**95**	**92**	**47**	**1**	**30,427**	Sub. County	**25**	**8**	**7**	**40**
185	89	87	9	2	1,998		12	1	4	17
143	**55**	**87**	**1**	**1**	**2,127**	Sub. City	**13**	**1**	**2**	**16**
59	15	38	6	2	2,903		6	1	3	10
82	**28**	**48**	**6**	**0**	**3,021**	Sub. City	**7**	**1**	**3**	**11**
32	27	5	0	0	244		4	0	0	4
23	**23**	**0**	**0**	**0**	**257**	Sub. City	**4**	**0**	**0**	**4**
17	10	7	0	1	1,084		4	0	0	4
					(1,154)	DNP	**3**	**1**	**0**	**4**
3	2	1	0	0	327		4	0	0	4
5	**3**	**2**	**0**	**0**	**347**	Sub. City	**4**	**0**	**0**	**4**
							1	0	0	1
					(127)	DNP	**2**	**0**	**0**	**2**
0	0	0	0	0						
0	**0**	**0**	**0**	**4**		State				
0	0	0	0	0						
0	**0**	**0**	**0**	**0**		State				
590	253	267	70	5	35,671		65	7	16	88
487	**204**	**229**	**54**	**6**	**36,179**	Suburban	**68**	**12**	**14**	**94**
1,702	526	1,056	120	19	98,874		117	19	6	142
1,392	**501**	**798**	**93**	**0**	**100,978**	Sub. County	**102**	**19**	**5**	**126**
3,739	848	2,715	176	9	52,910		115	16	30	161
4,050	**949**	**2,936**	**165**	**6**	**53,149**	Core City	**111**	**17**	**32**	**160**
91	23	62	6	2	4,205		7	0	4	11
108	**41**	**62**	**5**	**0**	**4,249**	Sub. City	**9**	**1**	**1**	**11**
26	11	15	0	0	1,515		8	0	0	8
34	**6**	**28**	**0**	**0**	**1,524**	Sub. City	**10**	**0**	**0**	**10**
16	12	4	0	0	734		4	0	1	5
10	**7**	**3**	**0**	**0**	**721**	Sub. City	**5**	**0**	**0**	**5**
68	21	43	4	0	3,284		6	0	0	6
71	**16**	**53**	**2**	**0**	**3,319**	Sub. City	**6**	**0**	**0**	**6**
64	20	44	0	0	227		8	0	0	8
					(232)	DNP	**7**	**1**	**0**	**8**
0	0	0	0	1						
0	**0**	**0**	**0**	**1**		State				
0	0	0	0	0						
0	**0**	**0**	**0**	**0**		State				

*The 1983 arson totals shown have not been included as part of the crime index nor as a factor in the crime rate calculations.

AGENCY PROFILE

CONTRIBUTOR	YEAR	Mos. on File	Crime Index Total	Violent Index Total	Violent Crime: Murder	Forcible Rape	Robbery	Aggravated Assault
	1982		6,072	366	12	22	87	245
TOTAL BUNCOMBE	**1983**		**6,104**	**439**	**4**	**23**	**100**	**312**
	1982	12	1,100	115	6	6	11	92
Burke County Sheriff	**1983**	**12**	**1,143**	**108**	**4**	**14**	**8**	**82**
	1982	12	851	37	2	0	9	26
Morganton	**1983**	**12**	**778**	**24**	**1**	**3**	**9**	**11**
	1982	12	141	8	0	0	2	6
Valdese	**1983**	**12**	**173**	**10**	**1**	**0**	**0**	**9**
	1982	12	32	2	0	0	0	2
Drexel	**1983**	**12**	**36**	**0**	**0**	**0**	**0**	**0**
	1982	12	0	0	0	0	0	0
SBI	**1983**	**12**	**0**	**0**	**0**	**0**	**0**	**0**
	1982	12	3	3	0	0	0	3
Highway Patrol	**1983**	**12**	**0**	**0**	**0**	**0**	**0**	**0**
	1982		2,127	165	8	6	22	129
TOTAL BURKE	**1983**		**2,130**	**142**	**6**	**17**	**17**	**102**
	1982	12	1,081	45	6	2	9	28
Cabarrus County Sheriff	**1983**	**12**	**831**	**24**	**3**	**4**	**4**	**13**
	1982	12	1,035	70	1	1	17	51
Concord	**1983**	**12**	**863**	**70**	**3**	**2**	**19**	**46**
	1982	12	1,149	119	0	3	23	93
Kannapolis	**1983**	**12**	**1,083**	**80**	**1**	**3**	**22**	**54**
	1982	12	1	1	0	0	0	1
Highway Patrol	**1983**	**12**	**0**	**0**	**0**	**0**	**0**	**0**
	1982		3,266	235	7	6	49	173
TOTAL CABARRUS	**1983**		**2,777**	**174**	**7**	**9**	**45**	**113**
	1982	12	1,187	115	3	9	9	94
Caldwell County Sheriff	**1983**	**12**	**1,004**	**109**	**3**	**5**	**6**	**95**
	1982	12	81	17	0	0	0	17
Granite Falls	**1983**	**12**	**40**	**5**	**1**	**0**	**0**	**4**
	1982	12	1,213	163	1	5	25	132
Lenoir	**1983**	**12**	**935**	**110**	**4**	**5**	**21**	**80**
	1982	6	3	0	0	0	0	0
Rhodhiss	**1983**		**Cover**					
	1982	12	93	7	0	0	1	6
Hudson	**1983**	**12**	**72**	**5**	**0**	**0**	**0**	**5**
	1982	12	0	0	0	0	0	0
SBI	**1983**	**12**	**0**	**0**	**0**	**0**	**0**	**0**
	1982	12	1	1	0	0	0	1
Highway Patrol	**1983**	**12**	**1**	**1**	**0**	**0**	**0**	**1**
	1982		2,578	303	4	14	35	250
TOTAL CALDWELL	**1983**		**2,052**	**230**	**8**	**10**	**27**	**185**
	1982	7	53	10	1	0	1	8
Camden County Sheriff	**1983**	**12**	**121**	**17**	**0**	**1**	**1**	**15**
	1982		53	10	1	0	1	8
TOTAL CAMDEN	**1983**		**121**	**17**	**0**	**1**	**1**	**15**
	1982	12	544	16	2	5	4	5
Carteret County Sheriff	**1983**	**12**	**477**	**8**	**0**	**3**	**2**	**3**
	1982	12	303	27	1	3	3	20
Beaufort	**1983**	**12**	**226**	**21**	**0**	**0**	**5**	**16**
	1982	12	475	39	1	2	6	30
Morehead City	**1983**	**12**	**418**	**25**	**0**	**4**	**5**	**16**

(continued)

Property Crime Total	Property Crimes: Breaking and Entering	Property Crimes: Larceny	Property Crimes: Motor Vehicle Theft	* Arson	Demographic Data: UCR Estimated Population Coverage	Demographic Data: Character	Fulltime Police Employee Data: Sworn Officers Male	Sworn Officers Female	Civilians	Total
5,706	1,461	3,939	306	31	161,749		265	35	41	341
5,665	**1,520**	**3,880**	**265**	**7**	**163,940**	Suburban	**250**	**38**	**38**	**326**
985	454	489	42	20	53,053		34	2	8	44
1,035	**500**	**484**	**51**	**9**	**52,849**	Rur. County	**35**	**1**	**11**	**47**
814	156	628	30	1	13,838		49	0	5	54
754	**157**	**577**	**20**	**4**	**14,399**	Rur. Center	**51**	**1**	**5**	**57**
133	29	98	6	1	3,646		8	1	0	9
163	**52**	**107**	**4**	**3**	**3,876**	Rur. City	**8**	**1**	**0**	**9**
30	5	24	1	0	1,394		5	0	0	5
36	**13**	**21**	**2**	**0**	**1,368**	Rur. City	**5**	**0**	**0**	**5**
0	0	0	0	5						
0	**0**	**0**	**0**	**5**		State				
0	0	0	0	0						
0	**0**	**0**	**0**	**0**		State				
1,962	644	1,239	79	27	71,931		98	3	13	114
1,988	**722**	**1,189**	**77**	**21**	**72,492**	Rural	**101**	**3**	**16**	**120**
1,036	430	577	29	2	44,820		62	6	0	68
807	**315**	**474**	**18**	**7**	**46,431**	Sub. County	**62**	**9**	**0**	**71**
965	246	691	28	8	16,971		41	0	7	48
793	**210**	**566**	**17**	**3**	**17,177**	Sub. City	**42**	**0**	**6**	**48**
1,030	289	690	51	7	26,060		38	2	0	40
1,003	**197**	**766**	**40**	**8**	**25,588**	Sub. City	**43**	**2**	**0**	**45**
0	0	0	0	0						
0	**0**	**0**	**0**	**0**		State				
3,031	965	1,958	108	17	87,851		141	8	7	156
2,603	**722**	**1,806**	**75**	**18**	**89,196**	Suburban	**147**	**11**	**6**	**164**
1,072	490	533	49	12	48,826		29	1	17	47
895	**456**	**393**	**46**	**10**	**49,142**	Rur. County	**31**	**2**	**8**	**41**
64	22	33	9	1	2,556		9	1	0	10
35	**14**	**19**	**2**	**0**	**2,578**	Rur. City	**9**	**1**	**0**	**10**
1,050	266	749	35	9	13,424		40	5	5	50
825	**223**	**569**	**33**	**4**	**13,520**	Rur. Center	**40**	**7**	**4**	**51**
3	0	3	0	0	723		2	0	0	2
						Cover	**2**	**0**	**0**	**2**
86	35	50	1	1	2,868		9	0	1	10
67	**22**	**43**	**2**	**0**	**2,816**	Rur. City	**9**	**0**	**1**	**10**
0	0	0	0	8						
0	**0**	**0**	**0**	**10**		State				
0	0	0	0	0						
0	**0**	**0**	**0**	**0**		State				
2,275	813	1,368	94	31	68,397		89	7	23	119
1,822	**715**	**1,024**	**83**	**24**	**68,056**	Rural	**91**	**10**	**13**	**114**
43	13	29	1	0	5,679		2	1	0	3
104	**50**	**52**	**2**	**3**	**5,685**	Rur. County	**2**	**1**	**0**	**3**
43	13	29	1	0	5,679		2	1	0	3
104	**50**	**52**	**2**	**3**	**5,685**	Rural	**2**	**1**	**0**	**3**
528	207	282	39	3	28,658		26	1	6	33
469	**230**	**204**	**35**	**1**	**28,933**	Rur. County	**25**	**1**	**9**	**35**
276	93	177	6	1	3,963		10	1	0	11
205	**52**	**139**	**14**	**4**	**4,052**	Rur. City	**12**	**1**	**0**	**13**
436	113	300	23	2	4,298		15	2	6	23
393	**133**	**239**	**21**	**6**	**4,592**	Rur. City	**11**	**1**	**5**	**17**

The 1983 arson totals shown have not been included as part of the crime index nor as a factor in the crime rate calculations.

AGENCY PROFILE

CONTRIBUTOR	YEAR	Mos. on File	Crime Index Total	Violent Index Total	Violent Crime: Murder	Forcible Rape	Robbery	Aggravated Assault
Atlantic Beach	1982	12	404	24	1	2	2	19
	1983	**12**	**325**	**26**	**1**	**0**	**4**	**21**
Newport	1982	12	44	1	0	0	0	1
	1983	**12**	**41**	**2**	**0**	**0**	**0**	**2**
Cape Carteret	1982	12	9	0	0	0	0	0
	1983	**12**	**12**	**2**	**1**	**0**	**0**	**1**
Emerald Isle	1982	12	208	1	0	0	0	1
	1983	**12**	**178**	**8**	**0**	**0**	**1**	**7**
Pine Knoll Shores	1982	12	61	1	1	0	0	0
	1983	**12**	**30**	**2**	**1**	**0**	**0**	**1**
Indian Beach	1982	12	69	1	0	0	0	1
	1983	**12**	**66**	**0**	**0**	**0**	**0**	**0**
SBI	1982	12	0	0	0	0	0	0
	1983	**12**	**0**	**0**	**0**	**0**	**0**	**0**
Highway Patrol	1982	12	1	1	0	0	0	1
	1983	**12**	**2**	**2**	**0**	**0**	**0**	**2**
TOTAL CARTERET	1982		2,118	111	6	12	15	78
	1983		**1,775**	**96**	**3**	**7**	**17**	**69**
Caswell County Sheriff	1982	12	307	39	4	1	5	29
	1983	**12**	**346**	**32**	**1**	**2**	**5**	**24**
SBI	1982	12	0	0	0	0	0	0
	1983	**12**	**0**	**0**	**0**	**0**	**0**	**0**
Highway Patrol	1982	12	1	1	0	0	0	1
	1983	**12**	**0**	**0**	**0**	**0**	**0**	**0**
TOTAL CASWELL	1982		308	40	4	1	5	30
	1983		**346**	**32**	**1**	**2**	**5**	**24**
Catawba County Sheriff	1982	12	1,438	342	6	2	7	327
	1983	**12**	**1,359**	**422**	**4**	**3**	**6**	**409**
Conover	1982	12	260	6	0	0	3	3
	1983	**12**	**295**	**4**	**0**	**1**	**1**	**2**
Hickory	1982	12	2,553	221	1	12	54	154
	1983	**12**	**2,043**	**229**	**1**	**7**	**48**	**173**
Maiden	1982	12	131	11	0	1	1	9
	1983	**12**	**86**	**12**	**0**	**0**	**1**	**11**
Newton	1982	12	647	122	0	1	4	117
	1983	**12**	**489**	**93**	**1**	**1**	**5**	**86**
Brookford	1982	12	19	3	0	0	0	3
	1983	**12**	**28**	**4**	**0**	**0**	**0**	**4**
Claremont	1982	11	24	0	0	0	0	0
	1983	**8**	**13**	**0**	**0**	**0**	**0**	**0**
Longview	1982	12	213	8	0	0	1	7
	1983	**12**	**175**	**1**	**0**	**0**	**0**	**1**
Catawba	1982	8	12	1	0	0	0	1
	1983		**DNP**					
SBI	1982	12	0	0	0	0	0	0
	1983	**12**	**0**	**0**	**0**	**0**	**0**	**0**
Highway Patrol	1982	12	0	0	0	0	0	0
	1983	**12**	**2**	**2**	**0**	**0**	**0**	**2**
TOTAL CATAWBA	1982		5,297	714	7	16	70	621
	1983		**4,490**	**767**	**6**	**12**	**61**	**688**
Chatham County Sheriff (continued)	1982	12	385	18	2	1	3	12
	1983	**12**	**452**	**46**	**2**	**6**	**3**	**35**

	Property Crimes			*	Demographic Data		Fulltime Police Employee Data			
Property Crime Total	Breaking and Entering	Larceny	Motor Vehicle Theft	Arson	UCR Estimated Population Coverage	Character	Sworn Officers Male	Sworn Officers Female	Civilians	Total
380	135	228	17	3	1,036		10	1	4	15
299	**92**	**183**	**24**	**1**	**1,113**	Rur. City	**12**	**0**	**5**	**17**
43	15	27	1	0	2,025		3	0	0	3
39	**13**	**23**	**3**	**0**	**2,233**	Rur. City	**3**	**0**	**0**	**3**
9	6	3	0	0	1,005		3	0	0	3
10	**5**	**4**	**1**	**0**	**1,033**	Rur. City	**3**	**0**	**0**	**3**
207	101	99	7	0	945		8	1	4	13
170	**62**	**107**	**1**	**0**	**1,003**	Rur. City	**11**	**0**	**4**	**15**
60	19	41	0	0	723		5	0	0	5
28	**5**	**22**	**1**	**0**	**753**	Rur. City	**5**	**0**	**0**	**5**
68	22	46	0	0	36		2	0	0	2
66	**35**	**30**	**1**	**0**	**60**	Rur. City	**2**	**0**	**0**	**2**
0	0	0	0	0						
0	**0**	**0**	**0**	**1**		State				
0	0	0	0	0						
0	**0**	**0**	**0**	**0**		State				
2,007	711	1,203	93	9	42,689		82	6	20	108
1,679	**627**	**951**	**101**	**13**	**43,772**	Rural	**84**	**3**	**23**	**110**
268	144	121	3	1	21,009		13	1	7	21
314	**157**	**154**	**3**	**2**	**21,328**	Rur. County	**13**	**1**	**8**	**22**
0	0	0	0	4						
0	**0**	**0**	**0**	**0**		State				
0	0	0	0	0						
0	**0**	**0**	**0**	**0**		State				
268	144	121	3	5	21,009		14	1	7	22
314	**157**	**154**	**3**	**2**	**21,328**	Rural	**14**	**1**	**8**	**23**
1,096	466	559	71	25	65,542		58	15	2	75
937	**287**	**599**	**51**	**17**	**64,351**	Sub. County	**57**	**14**	**1**	**72**
254	68	176	10	0	4,233		11	1	0	12
291	**53**	**234**	**4**	**0**	**4,736**	Sub. City	**11**	**1**	**0**	**12**
2,332	767	1,468	97	19	21,322		56	5	28	89
1,814	**470**	**1,255**	**89**	**12**	**22,884**	Sub. City	**49**	**8**	**28**	**85**
120	29	88	3	0	2,592		7	1	0	8
74	**6**	**65**	**3**	**0**	**2,712**	Sub. City	**8**	**1**	**0**	**9**
525	160	358	7	1	7,942		19	2	6	27
396	**109**	**277**	**10**	**1**	**8,135**	Sub. City	**20**	**2**	**7**	**29**
16	1	15	0	0	461		2	0	0	2
24	**7**	**16**	**1**	**0**	**453**	Sub. City	**2**	**0**	**0**	**2**
24	6	18	0	0	883		3	1	0	4
13	**4**	**8**	**1**	**0**	**896**	Sub. City	**4**	**0**	**0**	**4**
205	48	141	16	1	3,650		9	0	1	10
174	**47**	**113**	**14**	**0**	**3,790**	Sub. City	**8**	**1**	**1**	**10**
11	3	8	0	0	509		1	0	0	1
					(504)	DNP	**1**	**0**	**0**	**1**
0	0	0	0	5						
0	**0**	**0**	**0**	**5**		State				
0	0	0	0	0						
0	**0**	**0**	**0**	**0**		State				
4,583	1,548	2,831	204	51	107,134		166	25	37	228
3,723	**983**	**2,567**	**173**	**35**	**107,957**	Suburban	**160**	**27**	**37**	**224**
367	163	196	8	0	28,041		22	3	14	39
406	**186**	**207**	**13**	**2**	**28,386**	Rur. County	**23**	**1**	**15**	**39**

*The 1983 arson totals shown have not been included as part of the crime index nor as a factor in the crime rate calculations.

AGENCY PROFILE

CONTRIBUTOR	YEAR	Mos. on File	Crime Index Total	Violent Index Total	Violent Crime: Murder	Forcible Rape	Robbery	Aggravated Assault
	1982	12	250	20	1	0	3	16
Siler City	**1983**	**12**	**179**	**19**	**0**	**0**	**0**	**19**
	1982	12	56	9	0	0	0	9
Pittsboro	**1983**	**12**	**30**	**3**	**0**	**0**	**0**	**3**
	1982	12	3	3	0	0	0	3
Highway Patrol	**1983**	**12**	**0**	**0**	**0**	**0**	**0**	**0**
	1982		694	50	3	1	6	40
TOTAL CHATHAM	**1983**		**661**	**68**	**2**	**6**	**3**	**57**
	1982	12	232	48	0	0	0	48
Cherokee County Sheriff	**1983**	**12**	**213**	**32**	**3**	**0**	**1**	**28**
	1982	12	73	4	0	0	0	4
Andrews	**1983**	**12**	**48**	**5**	**0**	**0**	**0**	**5**
	1982	12	62	3	0	0	0	3
Murphy	**1983**	**12**	**72**	**11**	**0**	**0**	**2**	**9**
	1982		367	55	0	0	0	55
TOTAL CHEROKEE	**1983**		**333**	**48**	**3**	**0**	**3**	**42**
	1982	12	105	20	0	3	0	17
Chowan County Sheriff	**1983**	**12**	**86**	**12**	**0**	**2**	**0**	**10**
	1982	12	287	21	0	0	2	19
Edenton	**1983**	**12**	**201**	**8**	**0**	**0**	**0**	**8**
	1982	12	1	1	0	0	0	1
Highway Patrol	**1983**	**12**	**0**	**0**	**0**	**0**	**0**	**0**
	1982		393	42	0	3	2	37
TOTAL CHOWAN	**1983**		**287**	**20**	**0**	**2**	**0**	**18**
	1982	12	110	7	0	1	0	6
Clay County Sheriff	**1983**	**12**	**92**	**4**	**1**	**0**	**0**	**3**
	1982	12	2	2	0	0	0	2
Highway Patrol	**1983**	**12**	**0**	**0**	**0**	**0**	**0**	**0**
	1982		112	9	0	1	0	8
TOTAL CLAY	**1983**		**92**	**4**	**1**	**0**	**0**	**3**
	1982	12	806	256	2	0	9	245
Cleveland County Sheriff	**1983**	**12**	**1,198**	**91**	**5**	**5**	**10**	**71**
	1982	12	580	53	0	0	5	48
Kings Mountain	**1983**	**9**	**444**	**40**	**0**	**1**	**6**	**33**
	1982	12	1,279	128	3	4	29	92
Shelby	**1983**	**12**	**1,159**	**108**	**5**	**6**	**22**	**75**
	1982	10	25	2	0	0	0	2
Boiling Springs	**1983**	**9**	**27**	**2**	**0**	**0**	**0**	**2**
	1982		Cover					
Fallston			**Cover**					
	1982	7	9	1	0	0	0	1
Grover	**1983**	**4**	**5**	**0**	**0**	**0**	**0**	**0**
	1982	5	0	0	0	0	0	0
Shelby ABC	**1983**	**0**	**0**	**0**	**0**	**0**	**0**	**0**
	1982		2,699	440	5	4	43	388
TOTAL CLEVELAND	**1983**		**2,833**	**241**	**10**	**12**	**38**	**181**
	1982	12	862	52	3	3	5	41
Columbus County Sheriff	**1983**	**12**	**690**	**43**	**2**	**4**	**2**	**35**
	1982	12	154	29	0	0	2	27
Chadbourn	**1983**	**12**	**124**	**26**	**1**	**0**	**0**	**25**
	1982	11	22	3	0	0	0	3
Fair Bluff	**1983**	**12**	**37**	**2**	**0**	**0**	**0**	**2**

(continued)

	Property Crimes			*	Demographic Data		Fulltime Police Employee Data			
Property Crime Total	Breaking and Entering	Larceny	Motor Vehicle Theft	Arson	UCR Estimated Population Coverage	Character	Sworn Officers Male	Sworn Officers Female	Civilians	Total
230	43	182	5	1	4,449		9	1	3	13
160	**36**	**117**	**7**	**0**	**4,766**	Rur. City	**9**	**1**	**3**	**13**
47	6	41	0	1	1,512		5	0	0	5
27	**7**	**20**	**0**	**0**	**1,439**	Rur. City	**5**	**0**	**0**	**5**
0	0	0	0	0						
0	**0**	**0**	**0**	**0**		State				
644	212	419	13	2	34,002		36	4	17	57
593	**229**	**344**	**20**	**2**	**34,591**	Rural	**37**	**2**	**18**	**57**
184	127	49	8	0	15,495		10	1	3	14
181	**115**	**55**	**11**	**0**	**15,377**	Rur. County	**9**	**1**	**2**	**12**
69	30	37	2	3	1,647		5	0	0	5
43	**22**	**21**	**0**	**0**	**1,660**	Rur. City	**5**	**0**	**0**	**5**
59	28	31	0	0	2,076		5	1	1	7
61	**28**	**31**	**2**	**1**	**2,074**	Rur. City	**7**	**1**	**0**	**8**
312	185	117	10	3	19,218		20	2	4	26
285	**165**	**107**	**13**	**1**	**19,111**	Rural	**21**	**2**	**2**	**25**
85	36	42	7	1	7,276		5	2	0	7
74	**34**	**40**	**0**	**1**	**7,288**	Rur. County	**5**	**2**	**0**	**7**
266	67	194	5	2	5,362		14	1	1	16
193	**45**	**147**	**1**	**1**	**5,306**	Rur. City	**15**	**1**	**1**	**17**
0	0	0	0	0						
0	**0**	**0**	**0**	**0**		State				
351	103	236	12	3	12,638		19	3	1	23
267	**79**	**187**	**1**	**2**	**12,594**	Rural	**20**	**3**	**1**	**24**
103	56	44	3	0	6,957		5	0	3	8
88	**59**	**29**	**0**	**0**	**7,004**	Rur. County	**4**	**0**	**4**	**8**
0	0	0	0	0						
0	**0**	**0**	**0**	**0**		State				
103	56	44	3	0	6,957		5	0	3	8
88	**59**	**29**	**0**	**0**	**7,004**	Rural	**4**	**0**	**4**	**8**
550	156	335	59	0	56,397		33	2	28	63
1,107	**449**	**621**	**37**	**1**	**56,513**	Rur. County	**32**	**3**	**18**	**53**
527	105	393	29	4	9,032		17	2	2	21
404	**109**	**279**	**16**	**0**	**8,968**	Rur. City	**17**	**2**	**4**	**23**
1,151	346	783	22	19	15,084		35	3	11	49
1,051	**301**	**711**	**39**	**6**	**14,836**	Rur. Center	**35**	**3**	**11**	**49**
23	6	15	2	0	2,431		3	0	0	3
25	**7**	**16**	**2**	**0**	**2,435**	Rur. City	**3**	**0**	**0**	**3**
							1	0	0	1
						Cover	**1**	**0**	**0**	**1**
8	3	5	0	0	599		1	0	0	1
5	**3**	**2**	**0**	**0**	**590**	Rur. City	**1**	**0**	**0**	**1**
0	0	0	0	0	0		2	0	0	2
0	**0**	**0**	**0**	**0**	**0**	State	**1**	**0**	**0**	**1**
2,259	616	1,531	112	23	83,543		94	7	41	142
2,592	**869**	**1,629**	**94**	**7**	**83,342**	Rural	**92**	**8**	**33**	**133**
810	368	389	53	13	39,199		28	6	8	42
647	**309**	**304**	**34**	**2**	**38,590**	Rur. County	**30**	**6**	**8**	**44**
125	45	74	6	0	1,998		6	0	3	9
98	**30**	**62**	**6**	**0**	**1,950**	Rur. City	**6**	**1**	**2**	**9**
19	8	11	0	0	1,124		4	0	4	8
35	**15**	**19**	**1**	**0**	**1,110**	Rur. City	**4**	**0**	**0**	**4**

The 1983 arson totals shown have not been included as part of the crime index nor as a factor in the crime rate calculations.

AGENCY PROFILE

CONTRIBUTOR	YEAR	Mos. on File	Crime Index Total	Violent Index Total	Violent Crime: Murder	Forcible Rape	Robbery	Aggravated Assault
	1982	5	67	18	0	0	0	18
Tabor City	**1983**		**DNP**					
	1982	12	442	29	2	1	6	20
Whiteville	**1983**	**12**	**579**	**39**	**1**	**1**	**7**	**30**
	1982		Cover					
Bolton	**1983**		**DNP**					
	1982	12	1	0	0	0	0	0
Brunswick	**1983**	**11**	**1**	**0**	**0**	**0**	**0**	**0**
	1982	12	0	0	0	0	0	0
SBI	**1983**	**12**	**0**	**0**	**0**	**0**	**0**	**0**
	1982		1,548	131	5	4	13	109
TOTAL COLUMBUS	**1983**		**1,431**	**110**	**4**	**5**	**9**	**92**
	1982	12	935	79	2	6	7	64
Craven County Sheriff	**1983**	**12**	**1,116**	**113**	**0**	**11**	**8**	**94**
	1982	12	325	29	0	1	3	25
Havelock	**1983**	**10**	**250**	**25**	**2**	**3**	**5**	**15**
	1982	12	1,184	159	2	11	22	124
New Bern	**1983**	**12**	**1,111**	**102**	**2**	**6**	**24**	**70**
	1982	3	13	3	0	0	0	3
Vanceboro	**1983**	**12**	**17**	**2**	**0**	**0**	**0**	**2**
	1982	12	14	1	0	0	0	1
Trent Woods	**1983**	**11**	**23**	**0**	**0**	**0**	**0**	**0**
	1982	12	74	16	0	1	1	14
Bridgeton	**1983**	**12**	**49**	**6**	**0**	**0**	**0**	**6**
	1982	12	41	2	1	0	0	1
River Bend	**1983**	**12**	**22**	**0**	**0**	**0**	**0**	**0**
	1982	12	3	3	0	0	0	3
Highway Patrol	**1983**	**12**	**2**	**2**	**0**	**0**	**0**	**2**
	1982		2,589	292	5	19	33	235
TOTAL CRAVEN	**1983**		**2,590**	**250**	**4**	**20**	**37**	**189**
	1982	12	7,675	543	11	84	154	294
Cumberland County Sheriff	**1983**	**12**	**7,794**	**642**	**15**	**65**	**172**	**390**
	1982	12	7,220	849	9	42	275	523
Fayetteville	**1983**	**12**	**6,699**	**800**	**6**	**49**	**262**	**483**
	1982	12	219	6	1	0	0	5
Hope Mills	**1983**	**12**	**202**	**3**	**0**	**0**	**2**	**1**
	1982	12	807	70	1	11	27	31
Spring Lake	**1983**	**12**	**675**	**61**	**0**	**9**	**21**	**31**
	1982		Cover					
Fayetteville St. Univ.	**1983**		**Cover**					
	1982	12	4	4	0	0	0	4
Highway Patrol	**1983**	**12**	**4**	**4**	**0**	**0**	**0**	**4**
	1982		15,925	1,472	22	137	456	857
TOTAL CUMBERLAND	**1983**		**15,374**	**1,510**	**21**	**123**	**457**	**909**
	1982	12	228	14	3	0	2	9
Currituck County Sheriff	**1983**	**12**	**257**	**5**	**0**	**0**	**5**	**0**
	1982		228	14	3	0	2	9
TOTAL CURRITUCK	**1983**		**257**	**5**	**0**	**0**	**5**	**0**
	1982	12	177	0	0	0	0	0
Dare County Sheriff	**1983**	**12**	**210**	**6**	**0**	**0**	**0**	**6**
	1982	12	225	6	0	2	1	3
Kill Devil Hills	**1983**	**12**	**211**	**10**	**0**	**0**	**0**	**10**

(continued)

	Property Crimes			*	Demographic Data		Fulltime Police Employee Data			
Property Crime Total	Breaking and Entering	Larceny	Motor Vehicle Theft	Arson	UCR Estimated Population Coverage	Character	Sworn Officers Male	Sworn Officers Female	Civilians	Total
49	14	33	2	1	2,677		6	0	0	6
					(2,677)	DNP	**5**	**0**	**4**	**9**
413	135	242	36	5	5,557		14	2	6	22
540	**240**	**281**	**19**	**3**	**5,557**	Rur. City	**15**	**1**	**6**	**22**
							0	0	0	0
					(569)	DNP	**1**	**0**	**0**	**1**
1	1	0	0	0	231		1	0	0	1
1	**1**	**0**	**0**	**0**	**229**	Rur. City	**1**	**0**	**0**	**1**
0	0	0	0	1						
0	**0**	**0**	**0**	**1**		State				
1,417	571	749	97	20	50,786		59	8	21	88
1,321	**595**	**666**	**60**	**6**	**47,436**	Rural	**64**	**8**	**20**	**92**
856	320	492	44	0	33,857		33	1	19	53
1,003	**337**	**621**	**45**	**1**	**30,837**	Rur. County	**36**	**5**	**18**	**59**
296	55	224	17	0	16,057		15	0	5	20
225	**46**	**163**	**16**	**0**	**19,987**	Rur. Center	**20**	**2**	**3**	**25**
1,025	354	632	39	7	14,824		34	7	8	49
1,009	**389**	**565**	**55**	**7**	**15,124**	Rur. Center	**33**	**6**	**10**	**49**
10	5	5	0	0	858		1	0	0	1
15	**8**	**7**	**0**	**0**	**872**	Rur. City	**1**	**0**	**0**	**1**
13	4	8	1	0	1,336		2	0	0	2
23	**14**	**8**	**1**	**0**	**1,490**	Rur. City	**2**	**0**	**0**	**2**
58	22	29	7	0	466		1	0	0	1
43	**8**	**34**	**1**	**1**	**462**	Rur. City	**1**	**0**	**0**	**1**
39	16	23	0	3	1,067		1	0	0	1
22	**2**	**20**	**0**	**0**	**1,121**	Rur. City	**1**	**1**	**0**	**2**
0	0	0	0	0						
0	**0**	**0**	**0**	**0**		State				
2,297	776	1,413	108	10	68,465		87	8	32	127
2,340	**804**	**1,418**	**118**	**9**	**69,893**	Rural	**94**	**14**	**31**	**139**
7,132	3,074	3,510	548	131	155,499		190	16	43	249
7,152	**2,857**	**3,757**	**538**	**93**	**155,374**	Sub. County	**191**	**15**	**43**	**249**
6,371	1,777	4,274	320	29	58,417		147	6	26	179
5,899	**1,880**	**3,708**	**311**	**39**	**59,130**	Core City	**140**	**5**	**27**	**172**
213	75	130	8	1	6,254		8	0	4	12
199	**62**	**133**	**4**	**0**	**5,412**	Sub. City	**7**	**0**	**5**	**12**
737	318	384	35	6	6,264		10	0	6	16
614	**246**	**321**	**47**	**6**	**6,341**	Sub. City	**10**	**0**	**6**	**16**
							10	0	0	10
						Cover	**10**	**0**	**0**	**10**
0	0	0	0	0						
0	**0**	**0**	**0**	**0**		State				
14,453	5,244	8,298	911	167	226,434		367	22	79	468
13,864	**5,045**	**7,919**	**900**	**138**	**226,257**	Suburban	**359**	**20**	**81**	**460**
214	105	103	6	0	11,310		9	2	4	15
252	**130**	**111**	**11**	**2**	**11,622**	Sub. County	**8**	**2**	**5**	**15**
214	105	103	6	0	11,310		9	2	4	15
252	**130**	**111**	**11**	**2**	**11,622**	Suburban	**8**	**2**	**5**	**15**
177	101	76	0	0	9,826		17	0	6	23
204	**97**	**106**	**1**	**0**	**9,459**	Rur. County	**15**	**1**	**20**	**36**
219	71	137	11	1	2,057		9	2	1	12
201	**81**	**107**	**13**	**1**	**2,153**	Rur. City	**12**	**2**	**0**	**14**

*The 1983 arson totals shown have not been included as part of the crime index nor as a factor in the crime rate calculations.

AGENCY PROFILE

CONTRIBUTOR	YEAR	Mos. on File	Crime Index Total	Violent Index Total	Violent Crime: Murder	Forcible Rape	Robbery	Aggravated Assault
	1982	12	8	1	0	0	0	1
Manteo	**1983**	**12**	**1**	**0**	**0**	**0**	**0**	**0**
	1982	12	187	7	0	0	0	7
Nags Head	**1983**	**12**	**263**	**13**	**0**	**0**	**0**	**13**
	1982		DNP					
Southern Shores	**1983**	**12**	**22**	**1**	**0**	**1**	**0**	**0**
	1982		597	14	0	2	1	11
TOTAL DARE	**1983**		**707**	**30**	**0**	**1**	**0**	**29**
	1982	12	1,461	64	3	4	18	39
Davidson County Sheriff	**1983**	**12**	**1,403**	**70**	**3**	**4**	**16**	**47**
	1982	12	1,137	107	1	1	25	80
Lexington	**1983**	**12**	**1,061**	**72**	**4**	**6**	**20**	**42**
	1982	12	997	73	2	0	14	57
Thomasville	**1983**	**12**	**912**	**62**	**1**	**1**	**20**	**40**
	1982	12	28	1	0	0	0	1
Denton	**1983**	**12**	**32**	**0**	**0**	**0**	**0**	**0**
	1982	12	0	0	0	0	0	0
SBI	**1983**	**12**	**0**	**0**	**0**	**0**	**0**	**0**
	1982		3,623	245	6	5	57	177
TOTAL DAVIDSON	**1983**		**3,408**	**204**	**8**	**11**	**56**	**129**
	1982	12	318	15	1	1	1	12
Davie County Sheriff	**1983**	**12**	**328**	**22**	**1**	**0**	**2**	**19**
	1982	12	87	7	0	0	0	7
Mocksville	**1983**	**12**	**78**	**6**	**0**	**0**	**3**	**3**
	1982	12	0	0	0	0	0	0
SBI	**1983**	**12**	**0**	**0**	**0**	**0**	**0**	**0**
	1982		405	22	1	1	1	19
TOTAL DAVIE	**1983**		**406**	**28**	**1**	**0**	**5**	**22**
	1982	12	471	59	3	0	3	53
Duplin County Sheriff	**1983**	**12**	**350**	**34**	**6**	**1**	**2**	**25**
	1982	12	205	9	0	0	3	6
Wallace	**1983**	**12**	**157**	**8**	**0**	**0**	**0**	**8**
	1982	12	10	1	0	0	0	1
Beulaville	**1983**	**10**	**12**	**0**	**0**	**0**	**0**	**0**
	1982	12	17	0	0	0	0	0
Kenansville	**1983**	**12**	**14**	**0**	**0**	**0**	**0**	**0**
	1982	12	74	3	0	0	0	3
Rose Hill	**1983**	**11**	**58**	**11**	**2**	**0**	**1**	**8**
	1982	12	126	25	1	2	0	22
Warsaw	**1983**	**12**	**119**	**31**	**0**	**2**	**0**	**29**
	1982	1	0	0	0	0	0	0
Magnolia	**1983**		**Cover**					
	1982	7	7	1	0	0	0	1
Calypso	**1983**	**12**	**12**	**2**	**0**	**0**	**0**	**2**
	1982	12	0	0	0	0	0	0
SBI	**1983**	**12**	**0**	**0**	**0**	**0**	**0**	**0**
	1982	12	0	0	0	0	0	0
Highway Patrol	**1983**	**12**	**1**	**1**	**0**	**0**	**0**	**1**
	1982		910	98	4	2	6	86
TOTAL DUPLIN	**1983**		**723**	**87**	**8**	**3**	**3**	**73**
	1982	12	1,412	90	6	11	9	64
Durham County Sheriff	**1983**	**12**	**1,687**	**117**	**3**	**13**	**26**	**75**

(continued)

	Property Crimes			*	Demographic Data		Fulltime Police Employee Data			
Property Crime Total	Breaking and Entering	Larceny	Motor Vehicle Theft	Arson	UCR Estimated Population Coverage	Character	Sworn Officers Male	Sworn Officers Female	Civilians	Total
7	6	1	0	0	983		4	0	0	4
1	**0**	**1**	**0**	**0**	**936**	Rur. City	**4**	**0**	**0**	**4**
180	64	105	11	0	1,142		10	0	6	16
250	**97**	**141**	**12**	**0**	**1,186**	Rur. City	**9**	**0**	**1**	**10**
					(453)		3	0	0	3
21	**16**	**5**	**0**	**0**	**474**	Rur. City	**3**	**0**	**0**	**3**
583	242	319	22	1	14,008		43	2	13	58
677	**291**	**360**	**26**	**1**	**14,208**	Rural	**45**	**3**	**21**	**69**
1,397	595	713	89	33	82,923		59	5	21	85
1,333	**551**	**697**	**85**	**13**	**82,810**	Sub. County	**59**	**5**	**25**	**89**
1,030	331	664	35	4	15,423		46	4	12	62
989	**298**	**655**	**36**	**10**	**15,624**	Sub. City	**45**	**4**	**11**	**60**
924	263	621	40	0	13,840		38	0	7	45
850	**188**	**615**	**47**	**1**	**14,124**	Sub. City	**37**	**0**	**8**	**45**
27	9	18	0	1	924		4	0	0	4
32	**10**	**20**	**2**	**0**	**919**	Sub. City	**3**	**0**	**0**	**3**
0	0	0	0	8						
0	**0**	**0**	**0**	**3**		State				
3,378	1,198	2,016	164	46	113,110		147	9	40	196
3,204	**1,047**	**1,987**	**170**	**27**	**113,477**	Suburban	**144**	**9**	**44**	**197**
303	103	191	9	0	23,258		16	1	3	20
306	**122**	**172**	**12**	**0**	**23,914**	Rur. County	**16**	**2**	**3**	**21**
80	22	56	2	0	3,274		8	0	1	9
72	**26**	**44**	**2**	**0**	**3,308**	Rur. City	**9**	**0**	**1**	**10**
0	0	0	0	0						
0	**0**	**0**	**0**	**1**		State				
383	125	247	11	0	26,532		24	1	4	29
378	**148**	**216**	**14**	**1**	**27,222**	Rural	**25**	**2**	**4**	**31**
412	181	217	14	11	29,670		20	1	10	31
316	**116**	**189**	**11**	**8**	**30,593**	Rur. County	**23**	**7**	**0**	**30**
196	67	123	6	0	2,881		10	1	3	14
149	**54**	**92**	**3**	**0**	**2,952**	Rur. City	**9**	**2**	**3**	**14**
9	2	7	0	1	1,049		3	0	0	3
12	**4**	**8**	**0**	**0**	**1,051**	Rur. City	**3**	**0**	**0**	**3**
17	0	17	0	0	925		2	0	0	2
14	**3**	**11**	**0**	**0**	**971**	Rur. City	**2**	**0**	**0**	**2**
71	25	45	1	1	1,481		4	0	1	5
47	**20**	**27**	**0**	**0**	**1,476**	Rur. City	**4**	**0**	**0**	**4**
101	26	70	5	0	2,904		8	1	3	12
88	**17**	**68**	**3**	**1**	**2,928**	Rur. City	**8**	**1**	**3**	**12**
0	0	0	0	0	591		1	0	0	1
						Cover	**1**	**0**	**0**	**1**
6	6	0	0	0	703		1	0	0	1
10	**4**	**6**	**0**	**0**	**721**	Rur. City	**1**	**0**	**0**	**1**
0	0	0	0	2						
0	**0**	**0**	**0**	**0**		State				
0	0	0	0	0						
0	**0**	**0**	**0**	**0**		State				
812	307	479	26	15	40,204		51	3	17	71
636	**218**	**401**	**17**	**9**	**40,692**	Rural	**53**	**10**	**6**	**69**
1,322	536	729	57	9	53,035		63	1	20	84
1,570	**622**	**850**	**98**	**12**	**54,524**	Sub. County	**72**	**3**	**19**	**94**

*The 1983 arson totals shown have not been included as part of the crime index nor as a factor in the crime rate calculations.

AGENCY PROFILE

CONTRIBUTOR	YEAR	Mos. on File	Crime Index Total	Violent Index Total	Violent Crime: Murder	Forcible Rape	Robbery	Aggravated Assault
Durham	1982	12	10,735	596	20	60	264	252
	1983	**12**	**10,199**	**600**	**13**	**57**	**271**	**259**
NC Central University	1982		Cover					
	1983		**Cover**					
Durham County ABC	1982	9	1	1	0	0	0	1
	1983	**10**	**0**	**0**	**0**	**0**	**0**	**0**
SBI	1982	12	0	0	0	0	0	0
	1983	**12**	**0**	**0**	**0**	**0**	**0**	**0**
Highway Patrol	1982	12	1	1	0	0	0	1
	1983	**12**	**0**	**0**	**0**	**0**	**0**	**0**
TOTAL DURHAM	1982		12,149	688	26	71	273	318
	1983		**11,886**	**717**	**16**	**70**	**297**	**334**
Edgecombe County Sheriff	1982	12	728	79	3	2	11	63
	1983	**12**	**612**	**54**	**2**	**5**	**9**	**38**
Rocky Mount	1982	12	3,658	303	4	8	62	229
	1983	**12**	**3,268**	**253**	**7**	**16**	**63**	**167**
Tarboro	1982	12	617	78	1	4	10	63
	1983	**12**	**503**	**38**	**0**	**0**	**6**	**32**
Pinetops	1982	12	27	6	0	2	0	4
	1983	**12**	**77**	**22**	**0**	**1**	**1**	**20**
Edgecombe County ABC	1982	9	0	0	0	0	0	0
	1983	**12**	**0**	**0**	**0**	**0**	**0**	**0**
TOTAL EDGECOMBE	1982		5,030	466	8	16	83	359
	1983		**4,460**	**367**	**9**	**22**	**79**	**257**
Forsyth County Sheriff	1982	12	2,107	163	6	8	31	118
	1983	**12**	**1,979**	**232**	**2**	**9**	**23**	**198**
Kernersville	1982	12	523	52	0	0	5	47
	1983	**12**	**408**	**41**	**0**	**0**	**13**	**28**
Winston-Salem	1982	12	12,933	2,000	17	77	419	1,487
	1983	**12**	**12,597**	**1,921**	**17**	**75**	**281**	**1,548**
Winston-Salem St. Univ.	1982		Cover					
	1983		**Cover**					
Winston-Salem ABC	1982	10	2	2	0	0	0	2
	1983	**12**	**0**	**0**	**0**	**0**	**0**	**0**
TOTAL FORSYTH	1982		15,565	2,217	23	85	455	1,654
	1983		**14,984**	**2,194**	**19**	**84**	**317**	**1,774**
Franklin County Sheriff	1982	12	241	9	2	4	0	3
	1983	**12**	**297**	**21**	**6**	**2**	**4**	**9**
Louisburg	1982	12	64	1	0	1	0	0
	1983	**12**	**48**	**1**	**0**	**0**	**0**	**1**
Franklinton	1982	12	67	35	0	0	0	35
	1983	**11**	**71**	**37**	**0**	**0**	**1**	**36**
Bunn	1982		DNP					
	1983	**5**	**19**	**4**	**0**	**0**	**0**	**4**
SBI	1982	12	0	0	0	0	0	0
	1983	**12**	**0**	**0**	**0**	**0**	**0**	**0**
Highway Patrol	1982	12	2	2	0	0	0	2
	1983	**12**	**0**	**0**	**0**	**0**	**0**	**0**
TOTAL FRANKLIN	1982		374	47	2	5	0	40
	1983		**435**	**63**	**6**	**2**	**5**	**50**
Gaston County Sheriff	1982		Cover					
	1983		**Cover**					

(continued)

	Property Crimes			*	Demographic Data		Fulltime Police Employee Data			
Property Crime Total	Breaking and Entering	Larceny	Motor Vehicle Theft	Arson	UCR Estimated Population Coverage	Character	Sworn Officers Male	Sworn Officers Female	Civilians	Total
10,139	2,751	6,978	410	69	101,328		303	13	44	360
9,599	**2,597**	**6,623**	**379**	**61**	**101,096**	Core City	**316**	**14**	**48**	**378**
							13	2	1	16
						Cover	**13**	**2**	**3**	**18**
0	0	0	0	0	0		4	0	1	5
0	**0**	**0**	**0**	**0**	**0**	State	**4**	**0**	**1**	**5**
0	0	0	0	0						
0	**0**	**0**	**0**	**1**		State				
0	0	0	0	0						
0	**0**	**0**	**0**	**0**		State				
11,461	3,287	7,707	467	78	154,363		383	16	66	465
11,169	**3,219**	**7,473**	**477**	**74**	**155,620**	Suburban	**405**	**19**	**71**	**495**
649	278	344	27	4	25,397		22	3	7	32
558	**241**	**300**	**17**	**5**	**26,313**	Rur. County	**22**	**2**	**11**	**35**
3,355	958	2,279	118	7	41,606		96	13	20	129
3,015	**820**	**2,106**	**89**	**19**	**41,935**	Rur. Center	**100**	**9**	**22**	**131**
539	127	392	20	4	8,655		23	0	7	30
465	**98**	**357**	**10**	**2**	**8,558**	Rur. City	**20**	**1**	**9**	**30**
21	13	7	1	0	1,473		4	0	2	6
55	**34**	**20**	**1**	**0**	**1,472**	Rur. City	**4**	**0**	**3**	**7**
0	0	0	0	0	0		2	0	0	2
0	**0**	**0**	**0**	**0**	**0**	State	**2**	**0**	**0**	**2**
4,564	1,376	3,022	166	15	77,131		148	16	36	200
4,093	**1,193**	**2,783**	**117**	**26**	**78,278**	Rural	**149**	**12**	**45**	**206**
1,944	729	1,069	146	100	99,690		125	32	3	160
1,747	**663**	**966**	**118**	**69**	**102,606**	Sub. County	**130**	**29**	**3**	**162**
471	111	317	43	5	7,879		16	0	6	22
367	**104**	**245**	**18**	**3**	**7,375**	Sub. City	**17**	**0**	**5**	**22**
10,933	3,589	6,766	578	110	139,294		288	31	154	473
10,676	**3,180**	**7,014**	**482**	**101**	**139,191**	Core City	**288**	**37**	**87**	**412**
							7	0	0	7
						Cover	**8**	**1**	**0**	**9**
0	0	0	0	0	0		6	0	0	6
0	**0**	**0**	**0**	**0**	**0**	State	**6**	**0**	**0**	**6**
13,348	4,429	8,152	767	215	246,863		442	63	163	668
12,790	**3,947**	**8,225**	**618**	**173**	**249,172**	Suburban	**449**	**67**	**95**	**611**
232	96	128	8	6	24,739		10	0	12	22
276	**147**	**115**	**14**	**3**	**25,049**	Rur. County	**12**	**0**	**13**	**25**
63	22	37	4	1	3,285		9	0	0	9
47	**15**	**30**	**2**	**0**	**3,313**	Rur. City	**9**	**0**	**0**	**9**
32	15	16	1	0	1,373		7	0	0	7
34	**23**	**9**	**2**	**0**	**1,373**	Rur. City	**4**	**0**	**1**	**5**
					(519)		1	0	0	1
15	**7**	**8**	**0**	**0**	**540**	Rur. City	**2**	**0**	**0**	**2**
0	0	0	0	1						
0	**0**	**0**	**0**	**1**		State				
0	0	0	0	0						
0	**0**	**0**	**0**	**0**		State				
327	133	181	13	8	29,397		31	0	12	43
372	**192**	**162**	**18**	**4**	**30,413**	Rural	**32**	**0**	**14**	**46**
							32	8	5	45
						Cover	**33**	**7**	**5**	**45**

*The 1983 arson totals shown have not been included as part of the crime index nor as a factor in the crime rate calculations.

AGENCY PROFILE

CONTRIBUTOR	YEAR	Mos. on File	Crime Index Total	Violent Index Total	Violent Crime: Murder	Forcible Rape	Robbery	Aggravated Assault
	1982	12	245	6	1	0	1	4
Belmont	**1983**	**12**	**202**	**20**	**0**	**0**	**0**	**20**
	1982	12	326	28	1	0	2	25
Bessemer City	**1983**	**12**	**290**	**21**	**0**	**0**	**1**	**20**
	1982	12	181	5	1	0	0	4
Cherryville	**1983**	**12**	**169**	**4**	**0**	**0**	**0**	**4**
	1982	12	113	7	0	0	0	7
Dallas	**1983**	**12**	**114**	**6**	**0**	**1**	**0**	**5**
	1982	12	3,425	147	3	15	21	108
Gaston Rural Police	**1983**	**12**	**2,984**	**154**	**12**	**17**	**37**	**88**
	1982	12	6,090	276	5	12	121	138
Gastonia	**1983**	**12**	**5,788**	**297**	**7**	**7**	**98**	**185**
	1982	12	82	2	0	0	0	2
Stanley	**1983**	**7**	**20**	**1**	**0**	**1**	**0**	**0**
	1982	12	183	17	0	0	1	16
Lowell	**1983**	**12**	**124**	**12**	**0**	**2**	**0**	**10**
	1982	2	21	1	0	0	0	1
Mount Holly	**1983**	**1**	**25**	**1**	**0**	**0**	**0**	**1**
	1982	12	46	0	0	0	0	0
McAdenville	**1983**	**12**	**65**	**4**	**0**	**0**	**0**	**4**
	1982	12	59	3	0	0	0	3
Cramerton	**1983**	**12**	**61**	**12**	**0**	**1**	**1**	**10**
	1982	12	112	10	0	0	0	10
Ranlo	**1983**	**11**	**75**	**5**	**0**	**0**	**1**	**4**
	1982	12	23	0	0	0	0	0
High Shoals	**1983**		**DNP**					
	1982	9	2	0	0	0	0	0
Gastonia ABC	**1983**	**7**	**0**	**0**	**0**	**0**	**0**	**0**
	1982	12	1	1	0	0	0	1
Highway Patrol	**1983**	**12**	**1**	**1**	**0**	**0**	**0**	**1**
	1982		10,909	503	11	27	146	319
TOTAL GASTON	**1983**		**9,918**	**538**	**19**	**29**	**138**	**352**
	1982	12	106	29	1	0	1	27
Gates County Sheriff	**1983**	**12**	**113**	**26**	**0**	**0**	**0**	**26**
	1982	12	1	0	0	0	0	0
SBI	**1983**	**12**	**0**	**0**	**0**	**0**	**0**	**0**
	1982	12	1	1	0	0	0	1
Highway Patrol	**1983**	**12**	**0**	**0**	**0**	**0**	**0**	**0**
	1982		108	30	1	0	1	28
TOTAL GATES	**1983**		**113**	**26**	**0**	**0**	**0**	**26**
	1982	12	68	0	0	0	0	0
Graham County Sheriff	**1983**	**12**	**90**	**24**	**0**	**1**	**0**	**23**
	1982	12	1	1	0	0	0	1
Robbinsville	**1983**	**12**	**0**	**0**	**0**	**0**	**0**	**0**
	1982		69	1	0	0	0	1
TOTAL GRAHAM	**1983**		**90**	**24**	**0**	**1**	**0**	**23**
	1982	12	417	14	3	2	3	6
Granville County Sheriff	**1983**	**11**	**342**	**5**	**2**	**1**	**2**	**0**
	1982	12	594	55	0	1	14	40
Oxford	**1983**	**12**	**518**	**66**	**1**	**4**	**16**	**45**
	1982	12	152	22	0	0	0	22
Butner	**1983**	**12**	**238**	**30**	**0**	**2**	**2**	**26**

(continued)

	Property Crimes			*	Demographic Data		Fulltime Police Employee Data			
Property Crime Total	Breaking and Entering	Larceny	Motor Vehicle Theft	Arson	UCR Estimated Population Coverage	Character	Sworn Officers Male	Sworn Officers Female	Civilians	Total
239	41	190	8	0	4,501		11	0	3	14
182	**27**	**142**	**13**	**1**	**4,527**	Sub. City	**11**	**0**	**3**	**14**
298	121	173	4	1	4,777		12	0	2	14
269	**73**	**194**	**2**	**0**	**4,780**	Sub. City	**12**	**0**	**2**	**14**
176	50	120	6	2	4,799		13	0	1	14
165	**18**	**143**	**4**	**1**	**4,797**	Sub. City	**13**	**0**	**2**	**15**
106	35	65	6	0	3,290		8	1	0	9
108	**24**	**80**	**4**	**0**	**3,432**	Sub. City	**8**	**1**	**0**	**9**
3,278	1,305	1,853	120	27	83,889		71	6	9	86
2,830	**1,098**	**1,660**	**72**	**30**	**85,247**	Sub. County	**69**	**7**	**9**	**85**
5,814	1,317	4,267	230	23	47,447		117	4	21	142
5,491	**1,408**	**3,907**	**176**	**22**	**47,362**	Sub. City	**121**	**6**	**18**	**145**
80	23	53	4	1	2,343		5	1	1	7
19	**5**	**14**	**0**	**0**	**2,456**	Sub. City	**6**	**0**	**0**	**6**
166	48	113	5	2	2,839		6	0	1	7
112	**33**	**72**	**7**	**3**	**2,814**	Sub. City	**6**	**0**	**1**	**7**
20	7	11	2	0	4,495		10	0	4	14
24	**5**	**18**	**1**	**0**	**4,465**	Sub. City	**9**	**0**	**6**	**15**
46	1	43	2	0	945		3	0	0	3
61	**7**	**53**	**1**	**0**	**933**	Sub. City	**3**	**0**	**0**	**3**
56	15	39	2	0	1,855		5	0	0	5
49	**12**	**36**	**1**	**4**	**1,842**	Sub. City	**5**	**0**	**0**	**5**
102	20	77	5	0	1,756		6	0	0	6
70	**15**	**52**	**3**	**0**	**1,741**	Sub. City	**5**	**0**	**0**	**5**
23	9	14	0	0	592		1	0	0	1
					(595)	DNP	**1**	**0**	**0**	**1**
2	1	1	0	0	0		2	0	0	2
0	**0**	**0**	**0**	**0**	**0**	State	**2**	**0**	**0**	**2**
0	0	0	0	0						
0	**0**	**0**	**0**	**0**		State				
10,406	2,993	7,019	394	56	163,528		302	20	47	369
9,380	**2,725**	**6,371**	**284**	**61**	**164,396**	Suburban	**304**	**21**	**46**	**371**
77	39	36	2	1	8,602		1	0	1	2
87	**43**	**44**	**0**	**1**	**9,234**	Rur. County	**2**	**1**	**0**	**3**
1	0	1	0	0						
0	**0**	**0**	**0**	**0**		State				
0	0	0	0	0						
0	**0**	**0**	**0**	**0**		State				
78	39	37	2	1	8,602		1	0	1	2
87	**43**	**44**	**0**	**1**	**9,602**	Rural	**2**	**1**	**0**	**3**
68	45	22	1	1	5,676		5	0	2	7
66	**40**	**20**	**6**	**4**	**5,269**	Rur. County	**6**	**0**	**0**	**6**
0	0	0	0	0	1,376		4	0	0	4
0	**0**	**0**	**0**	**0**	**1,490**	Rur. City	**5**	**0**	**0**	**5**
68	45	22	1	1	7,052		9	0	2	11
66	**40**	**20**	**6**	**4**	**6,759**	Rural	**11**	**0**	**0**	**11**
403	234	165	4	2	20,633		17	3	0	20
337	**202**	**132**	**3**	**2**	**21,033**	Rur. County	**14**	**2**	**4**	**20**
539	149	381	9	6	7,803		17	1	5	23
452	**142**	**296**	**14**	**6**	**8,023**	Rur. City	**17**	**1**	**6**	**24**
130	23	105	2	1	4,450		26	4	1	31
208	**31**	**174**	**3**	**1**	**4,468**	Rur. City	**34**	**4**	**5**	**43**

*The 1983 arson totals shown have not been included as part of the crime index nor as a factor in the crime rate calculations.

AGENCY PROFILE

CONTRIBUTOR	YEAR	Mos. on File	Crime Index Total	Violent Index Total	Violent Crime: Murder	Forcible Rape	Robbery	Aggravated Assault
Creedmoor	1982	12	162	44	0	1	0	43
	1983	**12**	**97**	**20**	**0**	**0**	**0**	**20**
Stovall	1982		Cover					
	1983		**Cover**					
Stem	1982		Cover					
	1983		**Cover**					
Granville Co ABC	1982	3	0	0	0	0	0	0
	1983	**6**	**0**	**0**	**0**	**0**	**0**	**0**
Highway Patrol	1982	12	1	1	0	0	0	1
	1983	**12**	**1**	**1**	**0**	**0**	**0**	**1**
TOTAL GRANVILLE	1982		1,326	136	3	4	17	112
	1983		**1,196**	**122**	**3**	**7**	**20**	**92**
Greene County Sheriff	1982	12	241	8	0	0	4	4
	1983	**12**	**201**	**8**	**2**	**0**	**2**	4
Hookerton	1982		Cover					
	1983		**Cover**					
Snow Hill	1982		Cover					
	1983		**Cover**					
SBI	1982	12	2	1	0	0	0	1
	1983	**12**	**0**	**0**	**0**	**0**	**0**	**0**
TOTAL GREENE	1982		243	9	0	0	4	5
	1983		**201**	**8**	**2**	**0**	**2**	**4**
Guilford County Sheriff	1982	12	3,120	312	3	20	55	234
	1983	**12**	**2,519**	**228**	**5**	**15**	**38**	**170**
Gibsonville	1982	12	101	2	0	0	2	0
	1983	**12**	**105**	**3**	**0**	**0**	**0**	**3**
Greensboro	1982	12	11,160	1,121	15	75	236	795
	1983	**12**	**9,782**	**947**	**11**	**43**	**227**	**666**
High Point	1982	12	5,033	419	10	23	89	297
	1983	**12**	**4,817**	**485**	**10**	**27**	**87**	**361**
NC A&T University	1982		Cover					
	1983		**Cover**					
UNC-Greensboro	1982		Cover					
	1983		**Cover**					
High Point ABC	1982	7	0	0	0	0	0	0
	1983	**1**	**0**	**0**	**0**	**0**	**0**	**0**
SBI	1982	12	0	0	0	0	0	0
	1983	**12**	**0**	**0**	**0**	**0**	**0**	**0**
Highway Patrol	1982	12	6	6	0	0	0	6
	1983	**12**	**1**	**1**	**0**	**0**	**0**	**1**
TOTAL GUILFORD	1982		19,420	1,860	28	118	382	1,332
	1983		**17,224**	**1,664**	**26**	**85**	**352**	**1,201**
Halifax County Sheriff	1982	12	421	72	7	5	1	59
	1983	**12**	**298**	**35**	**4**	**2**	**3**	**26**
Enfield	1982	12	293	72	0	4	4	64
	1983	**12**	**273**	**65**	**0**	**0**	**2**	**63**
Roanoke Rapids	1982	12	821	62	0	0	9	53
	1983	**12**	**649**	**40**	**3**	**0**	**4**	**33**
Scotland Neck	1982	12	152	35	0	1	1	33
	1983	**12**	**192**	**40**	**0**	**1**	**3**	**36**
Littleton	1982	12	7	3	0	1	1	1
	1983		**DNP**					

(continued)

	Property Crimes			*	Demographic Data		Fulltime Police Employee Data			
Property Crime Total	Breaking and Entering	Larceny	Motor Vehicle Theft	Arson	UCR Estimated Population Coverage	Character	Sworn Officers Male	Sworn Officers Female	Civilians	Total
118	56	60	2	2	1,668		7	0	3	10
77	**34**	**39**	**4**	**0**	**1,709**	Rur. City	**8**	**0**	**2**	**10**
							1	0	0	1
						Cover	**1**	**0**	**0**	**1**
							1	0	0	1
						Cover	**1**	**0**	**0**	**1**
0	0	0	0	0	0		1	0	0	1
0	**0**	**0**	**0**	**0**	**0**	State	**1**	**0**	**0**	**1**
0	0	0	0	0						
0	**0**	**0**	**0**	**0**		State				
1,190	462	711	17	11	34,554		70	8	9	87
1,074	**409**	**641**	**24**	**9**	**35,233**	Rural	**76**	**7**	**17**	**100**
233	104	124	5	0	16,078		13	4	0	17
193	**98**	**92**	**3**	**2**	**16,150**	Rur. County	**11**	**4**	**0**	**15**
							1	0	0	1
						Cover	**1**	**0**	**0**	**1**
							1	0	0	1
						Cover	**1**	**0**	**0**	**1**
1	0	1	0	0						
0	**0**	**0**	**0**	**0**		State				
234	104	125	5	0	16,078		15	4	0	19
193	**98**	**92**	**3**	**2**	**16,150**	Rural	**13**	**4**	**0**	**17**
2,808	1,186	1,469	153	21	97,284		163	15	23	201
2,291	**934**	**1,255**	**102**	**23**	**99,294**	Sub. County	**180**	**20**	**21**	**221**
99	48	48	3	0	2,895		7	1	3	11
102	**28**	**65**	**9**	**0**	**2,954**	Sub. City	**8**	**0**	**3**	**11**
10,039	2,509	7,130	400	69	155,782		326	24	74	424
8,835	**2,205**	**6,255**	**375**	**57**	**155,750**	Core City	**341**	**34**	**108**	**483**
4,614	1,189	3,193	232	33	63,268		139	7	21	167
4,332	**1,081**	**3,041**	**210**	**24**	**62,809**	Core City	**143**	**12**	**22**	**177**
							17	4	2	23
						Cover	**17**	**5**	**2**	**24**
							15	2	5	22
						Cover	**13**	**3**	**5**	**21**
0	0	0	0	0	0		2	0	0	2
0	**0**	**0**	**0**	**0**	**0**	State	**1**	**0**	**0**	**1**
0	0	0	0	2						
0	**0**	**0**	**0**	**0**		State				
0	0	0	0	0						
0	**0**	**0**	**0**	**0**		State				
17,560	4,932	11,840	788	125	319,229		672	53	128	853
15,560	**4,248**	**10,616**	**696**	**104**	**320,807**	Suburban	**706**	**74**	**161**	**941**
349	181	154	14	4	32,035		22	0	14	36
263	**131**	**123**	**9**	**1**	**32,381**	Rur. County	**24**	**0**	**13**	**37**
221	82	130	9	0	2,986		9	0	4	13
208	**81**	**123**	**4**	**0**	**2,954**	Rur. City	**9**	**0**	**4**	**13**
759	136	599	24	0	14,853		30	0	10	40
609	**104**	**479**	**26**	**0**	**14,901**	Rur. Center	**29**	**0**	**9**	**38**
117	40	72	5	1	2,816		9	0	6	15
152	**45**	**103**	**4**	**3**	**2,805**	Rur. City	**9**	**0**	**5**	**14**
4	0	3	1	0	821		3	0	0	3
					(815)	DNP	**3**	**0**	**0**	**3**

*The 1983 arson totals shown have not been included as part of the crime index nor as a factor in the crime rate calculations.

AGENCY PROFILE

CONTRIBUTOR	YEAR	Mos. on File	Crime Index Total	Violent Index Total	Violent Crime: Murder	Forcible Rape	Robbery	Aggravated Assault
Weldon	1982	12	37	3	0	0	0	3
	1983	**12**	**39**	**2**	**1**	**0**	**1**	**0**
TOTAL HALIFAX	1982		1,731	247	7	11	16	213
	1983		**1,451**	**182**	**8**	**3**	**13**	**158**
Harnett County Sheriff	1982	12	1,505	273	3	9	24	237
	1983	**12**	**1,328**	**173**	**8**	**10**	**16**	**139**
Dunn	1982	12	861	106	0	3	22	81
	1983	**12**	**836**	**94**	**2**	**2**	**16**	**74**
Angier	1982	12	130	14	1	0	1	12
	1983	**12**	**155**	**30**	**0**	**0**	**6**	**24**
Coats	1982	12	52	9	0	0	0	9
	1983	**12**	**58**	**9**	**0**	**0**	**0**	**9**
Lillington	1982	12	111	8	0	0	0	8
	1983	**12**	**81**	**11**	**0**	**1**	**0**	**10**
Erwin	1982	12	76	7	0	0	0	7
	1983	**12**	**79**	**1**	**0**	**0**	**0**	**1**
SBI	1982	12	0	0	0	0	0	0
	1983	**12**	**0**	**0**	**0**	**0**	**0**	**0**
Highway Patrol	1982	12	4	4	0	0	0	4
	1983	**12**	**2**	**2**	**0**	**0**	**0**	**2**
TOTAL HARNETT	1982		2,739	421	4	12	47	358
	1983		**2,539**	**320**	**10**	**13**	**38**	**259**
Haywood County Sheriff	1982	12	698	44	0	1	5	38
	1983	**12**	**718**	**46**	**0**	**3**	**4**	**39**
Canton	1982	12	127	1	0	0	0	1
	1983	**12**	**153**	**1**	**0**	**0**	**0**	**1**
Waynesville	1982	12	457	104	1	0	9	94
	1983	**12**	**435**	**104**	**1**	**0**	**4**	**99**
Clyde	1982	12	31	2	0	1	1	0
	1983	**12**	**19**	**0**	**0**	**0**	**0**	**0**
Hazelwood	1982	12	94	6	0	0	1	5
	1983	**12**	**88**	**16**	**0**	**0**	**1**	**15**
SBI	1982	12	0	0	0	0	0	0
	1983	**12**	**0**	**0**	**0**	**0**	**0**	**0**
Highway Patrol	1982	12	0	0	0	0	0	0
	1983	**12**	**1**	**1**	**0**	**0**	**0**	**1**
TOTAL HAYWOOD	1982		1,407	157	1	2	16	138
	1983		**1,414**	**168**	**1**	**3**	**9**	**155**
Henderson County Sheriff	1982	12	1,022	43	3	7	2	31
	1983	**12**	**945**	**28**	**2**	**2**	**3**	**21**
Hendersonville	1982	12	708	156	2	4	15	135
	1983	**12**	**663**	**118**	**0**	**3**	**22**	**93**
Laurel Park	1982	12	8	2	2	0	0	0
	1983	**12**	**4**	**0**	**0**	**0**	**0**	**0**
SBI	1982	12	0	0	0	0	0	0
	1983	**12**	**0**	**0**	**0**	**0**	**0**	**0**
Highway Patrol	1982	12	0	0	0	0	0	0
	1983	**12**	**1**	**1**	**0**	**0**	**0**	**1**
TOTAL HENDERSON	1982		1,738	201	7	11	17	166
	1983		**1,613**	**147**	**2**	**5**	**25**	**115**
Hertford County Sheriff	1982	11	219	41	2	2	0	37
	1983	**12**	**223**	**41**	**0**	**2**	**1**	**38**

(continued)

	Property Crimes			*	Demographic Data		Fulltime Police Employee Data			
							Sworn Officers			
Property Crime Total	Breaking and Entering	Larceny	Motor Vehicle Theft	Arson	UCR Estimated Population Coverage	Character	Male	Female	Civilians	Total
34	15	18	1	0	1,821		7	0	3	10
37	**11**	**25**	**1**	**0**	**1,796**	Rur. City	**6**	**0**	**3**	**9**
1,484	454	976	54	5	55,332		81	0	37	118
1,269	**372**	**853**	**44**	**4**	**54,837**	Rural	**81**	**0**	**34**	**115**
1,232	557	559	116	9	43,571		37	0	15	52
1,155	**544**	**528**	**83**	**10**	**44,696**	Rur. County	**40**	**1**	**14**	**55**
755	208	504	43	8	8,934		21	1	9	31
742	**177**	**532**	**33**	**1**	**8,919**	Rur. City	**24**	**2**	**6**	**32**
116	15	84	17	0	1,739		5	0	4	9
125	**21**	**101**	**3**	**0**	**1,748**	Rur. City	**5**	**0**	**5**	**10**
43	20	21	2	0	1,355		5	0	0	5
49	**22**	**25**	**2**	**0**	**1,400**	Rur. City	**4**	**0**	**0**	**4**
103	27	73	3	0	1,973		6	0	0	6
70	**14**	**55**	**1**	**0**	**1,967**	Rur. City	**6**	**0**	**0**	**6**
69	20	48	1	0	2,783		7	0	4	11
78	**21**	**55**	**2**	**0**	**2,810**	Rur. City	**7**	**0**	**5**	**12**
0	0	0	0	1						
0	**0**	**0**	**0**	**1**		State				
0	0	0	0	0						
0	**0**	**0**	**0**	**0**		State				
2,318	847	1,289	182	18	60,355		81	1	32	114
2,219	**799**	**1,296**	**124**	**12**	**61,540**	Rural	**86**	**3**	**30**	**119**
654	233	384	37	3	32,714		22	4	4	30
672	**306**	**335**	**31**	**0**	**32,988**	Rur. County	**22**	**4**	**6**	**32**
126	28	92	6	0	4,644		13	2	3	18
152	**38**	**101**	**13**	**0**	**4,539**	Rur. City	**11**	**2**	**3**	**16**
353	91	242	20	1	6,753		20	0	0	20
331	**84**	**223**	**24**	**1**	**6,770**	Rur. City	**20**	**1**	**0**	**21**
29	9	17	3	2	1,021		2	0	0	2
19	**7**	**11**	**1**	**0**	**1,016**	Rur. City	**2**	**0**	**0**	**2**
88	15	69	4	0	1,783		6	0	4	10
72	**25**	**44**	**3**	**0**	**1,777**	Rur. City	**6**	**1**	**0**	**7**
0	0	0	0	0						
0	**0**	**0**	**0**	**1**		State				
0	0	0	0	0						
0	**0**	**0**	**0**	**0**		State				
1,250	376	804	70	6	46,915		63	6	11	80
1,246	**460**	**714**	**72**	**2**	**47,090**	Rural	**61**	**8**	**9**	**78**
979	516	384	79	0	53,085		32	1	0	33
917	**361**	**461**	**95**	**15**	**54,110**	Rur. County	**36**	**1**	**9**	**46**
552	116	410	26	2	6,733		27	3	8	38
545	**138**	**378**	**29**	**2**	**6,930**	Rur. City	**26**	**1**	**10**	**37**
6	6	0	0	0	788		1	0	0	1
4	**2**	**0**	**2**	**0**	**802**	Rur. City	**1**	**0**	**0**	**1**
0	0	0	0	1						
0	**0**	**0**	**0**	**0**		State				
0	0	0	0	0						
0	**0**	**0**	**0**	**0**		State				
1,537	638	794	105	3	60,606		60	4	8	72
1,466	**501**	**839**	**126**	**17**	**61,842**	Rural	**63**	**2**	**19**	**84**
178	81	89	8	1	15,664		9	1	10	20
182	**92**	**87**	**3**	**0**	**15,877**	Rur. County	**10**	**1**	**11**	**22**

*The 1983 arson totals shown have not been included as part of the crime index nor as a factor in the crime rate calculations.

AGENCY PROFILE

CONTRIBUTOR	YEAR	Mos. on File	Crime Index Total	Violent Index Total	Violent Crime: Murder	Forcible Rape	Robbery	Aggravated Assault
	1982	12	436	54	1	0	2	51
Ahoskie	**1983**	**12**	**367**	**37**	**0**	**1**	**3**	**33**
	1982	12	104	18	0	0	0	18
Murfreesboro	**1983**	**12**	**80**	**16**	**0**	**1**	**1**	**14**
	1982		Cover					
Winton	**1983**		**Cover**					
	1982		Cover					
Como	**1983**		**Cover**					
	1982	12	1	1	0	0	0	1
Highway Patrol	**1983**	**12**	**0**	**0**	**0**	**0**	**0**	**0**
	1982		760	114	3	2	2	107
TOTAL HERTFORD	**1983**		**670**	**94**	**0**	**4**	**5**	**85**
	1982	12	371	58	3	5	3	47
Hoke County Sheriff	**1983**	**12**	**357**	**36**	**2**	**4**	**6**	**24**
	1982	12	282	26	0	0	0	26
Raeford	**1983**	**12**	**260**	**33**	**1**	**2**	**3**	**27**
	1982	12	0	0	0	0	0	0
SBI	**1983**	**12**	**0**	**0**	**0**	**0**	**0**	**0**
	1982	12	0	0	0	0	0	0
Highway Patrol	**1983**	**12**	**2**	**2**	**0**	**0**	**0**	**2**
	1982		653	84	3	5	3	73
TOTAL HOKE	**1983**		**619**	**71**	**3**	**6**	**9**	**53**
	1982	12	87	1	1	0	0	0
Hyde County Sheriff	**1983**	**12**	**82**	**21**	**2**	**1**	**1**	**17**
	1982		87	1	1	0	0	0
TOTAL HYDE	**1983**		**82**	**21**	**2**	**1**	**1**	**17**
	1982	12	1,330	115	3	11	35	66
Iredell County Sheriff	**1983**	**12**	**1,000**	**117**	**5**	**10**	**24**	**78**
	1982	12	454	21	2	2	4	13
Mooresville	**1983**	**12**	**352**	**18**	**0**	**3**	**5**	**10**
	1982	12	1,806	105	2	11	36	56
Statesville	**1983**	**12**	**1,727**	**94**	**2**	**4**	**26**	**62**
	1982	12	22	1	0	1	0	0
Troutman	**1983**	**6**	**11**	**1**	**0**	**0**	**0**	**1**
	1982	12	0	0	0	0	0	0
SBI	**1983**	**12**	**0**	**0**	**0**	**0**	**0**	**0**
	1982	12	1	1	0	0	0	1
Highway Patrol	**1983**	**12**	**1**	**1**	**0**	**0**	**0**	**1**
	1982		3,613	243	7	25	75	136
TOTAL IREDELL	**1983**		**3,091**	**231**	**7**	**17**	**55**	**152**
	1982	12	260	3	0	0	1	2
Jackson County Sheriff	**1983**	**12**	**189**	**1**	**0**	**0**	**0**	**1**
	1982	12	53	6	2	0	0	4
Sylva	**1983**	**12**	**38**	**2**	**0**	**0**	**0**	**2**
	1982	12	216	0	0	0	0	0
W. Carolina University	**1983**	**12**	**193**	**0**	**0**	**0**	**0**	**0**
	1982	12	0	0	0	0	0	0
SBI	**1983**	**12**	**0**	**0**	**0**	**0**	**0**	**0**
	1982	12	0	0	0	0	0	0
Highway Patrol	**1983**	**12**	**2**	**2**	**0**	**0**	**0**	**2**
	1982		529	9	2	0	1	6
TOTAL JACKSON	**1983**		**422**	**5**	**0**	**0**	**0**	**5**

	Property Crimes			*	Demographic Data		Fulltime Police Employee Data			
Property Crime Total	Breaking and Entering	Larceny	Motor Vehicle Theft	Arson	UCR Estimated Population Coverage	Character	Sworn Officers Male	Sworn Officers Female	Civilians	Total
382	95	273	14	0	4,915		14	1	4	19
330	**100**	**225**	**5**	**1**	**4,893**	Rur. City	**14**	**2**	**4**	**20**
86	34	50	2	0	2,934		8	0	4	12
64	**12**	**51**	**1**	**0**	**2,965**	Rur. City	**8**	**0**	**4**	**12**
							1	0	0	1
						Cover	**1**	**0**	**0**	**1**
							0	0	0	0
						Cover	**1**	**0**	**0**	**1**
0	0	0	0	0						
0	**0**	**0**	**0**	**0**		State				
646	210	412	24	1	23,513		33	2	18	53
576	**204**	**363**	**9**	**1**	**23,735**	Rural	**35**	**3**	**19**	**57**
313	161	141	11	5	17,471		16	0	4	20
321	**186**	**121**	**14**	**3**	**18,252**	Rur. County	**16**	**0**	**4**	**20**
256	51	191	14	1	3,731		11	1	4	16
227	**48**	**173**	**6**	**1**	**3,819**	Rur. City	**11**	**1**	**3**	**15**
0	0	0	0	0						
0	**0**	**0**	**0**	**2**		State				
0	0	0	0	0						
0	**0**	**0**	**0**	**0**		State				
569	212	332	25	6	21,202		27	1	8	36
548	**234**	**294**	**20**	**6**	**22,071**	Rural	**27**	**1**	**7**	**35**
86	39	47	0	0	6,000		6	0	7	13
61	**24**	**36**	**1**	**0**	**5,952**	Rur. County	**6**	**2**	**4**	**12**
86	39	47	0	0	6,000		6	0	7	13
61	**24**	**36**	**1**	**0**	**5,952**	Rural	**6**	**2**	**4**	**12**
1,215	542	614	59	11	55,766		38	7	2	47
883	**397**	**451**	**35**	**5**	**56,427**	Rur. County	**35**	**8**	**1**	**44**
433	84	339	10	0	8,597		24	1	0	25
334	**84**	**236**	**14**	**1**	**8,516**	Rur. City	**23**	**1**	**0**	**24**
1,701	341	1,302	58	7	18,386		52	4	8	64
1,633	**333**	**1,266**	**34**	**7**	**18,177**	Rur. Center	**51**	**4**	**9**	**64**
21	9	9	3	0	1,408		4	0	0	4
10	**5**	**5**	**0**	**0**	**1,372**	Rur. City	**1**	**0**	**0**	**1**
0	0	0	0	4						
0	**0**	**0**	**0**	**0**		State				
0	0	0	0	0						
0	**0**	**0**	**0**	**0**		State				
3,370	976	2,264	130	22	84,157		120	12	10	142
2,860	**819**	**1,958**	**83**	**13**	**84,492**	Rural	**112**	**13**	**10**	**135**
257	178	78	1	0	18,777		17	4	0	21
188	**120**	**68**	**0**	**2**	**18,946**	Rur. County	**17**	**4**	**1**	**22**
47	19	23	5	3	1,729		7	0	0	7
36	**12**	**23**	**1**	**2**	**2,032**	Rur. City	**6**	**1**	**0**	**7**
216	36	180	0	1	3,495		10	1	3	14
193	**9**	**184**	**0**	**0**	**3,357**	Campus[1]	**10**	**1**	**3**	**14**
0	0	0	0	0						
0	**0**	**0**	**0**	**1**		State				
0	0	0	0	0						
0	**0**	**0**	**0**	**0**		State				
520	233	281	6	4	24,001		34	5	3	42
417	**141**	**275**	**1**	**5**	**24,335**	Rural	**33**	**6**	**4**	**43**

The 1983 arson totals shown have not been included as part of the crime index nor as a factor in the crime rate calculations.
W. Carolina University approximate student enrollment 6,027

AGENCY PROFILE

CONTRIBUTOR	YEAR	Mos. on File	Crime Index Total	Violent Index Total	Violent Crime: Murder	Forcible Rape	Robbery	Aggravated Assault
Johnston County Sheriff	1982	12	1,034	78	9	6	19	44
	1983	**12**	**926**	**69**	**6**	**7**	**16**	**40**
Smithfield	1982	12	536	42	0	0	11	31
	1983	**12**	**354**	**23**	**1**	**0**	**3**	**19**
Benson	1982	12	188	16	1	0	3	12
	1983	**12**	**187**	**7**	**0**	**0**	**0**	**7**
Clayton	1982	12	205	39	1	0	2	36
	1983	**12**	**201**	**38**	**0**	**1**	**0**	**37**
Kenly	1982	12	57	8	0	0	2	6
	1983	**12**	**53**	**6**	**0**	**0**	**0**	**6**
Pine Level	1982	12	13	0	0	0	0	0
	1983	**11**	**9**	**0**	**0**	**0**	**0**	**0**
Princeton	1982	12	57	3	0	0	0	3
	1983	**12**	**35**	**3**	**1**	**0**	**1**	**1**
Selma	1982	12	258	53	0	0	10	43
	1983	**12**	**267**	**53**	**1**	**1**	**6**	**45**
Micro	1982	2	2	0	0	0	0	0
	1983		**DNP**					
SBI	1982	12	0	0	0	0	0	0
	1983	**12**	**0**	**0**	**0**	**0**	**0**	**0**
Highway Patrol	1982	12	0	0	0	0	0	0
	1983	**12**	**1**	**1**	**0**	**0**	**0**	**1**
TOTAL JOHNSTON	1982		2,350	239	11	6	47	175
	1983		**2,033**	**200**	**9**	**9**	**26**	**156**
Jones County Sheriff	1982	4	22	5	0	0	0	5
	1983	**10**	**59**	**16**	**0**	**2**	**0**	**14**
Maysville	1982		Cover					
	1983		**Cover**					
Pollocksville	1982		Cover					
	1983		**Cover**					
TOTAL JONES	1982		22	5	0	0	0	5
	1983		**59**	**16**	**0**	**2**	**0**	**14**
Lee County Sheriff	1982	12	555	47	2	4	5	36
	1983	**12**	**544**	**67**	**2**	**5**	**0**	**60**
Sanford	1982	12	1,619	185	2	4	15	164
	1983	**12**	**1,283**	**146**	**2**	**6**	**20**	**118**
Broadway	1982	12	18	0	0	0	0	0
	1983	**12**	**20**	**1**	**0**	**0**	**0**	**1**
TOTAL LEE	1982		2,192	232	4	8	20	200
	1983		**1,847**	**214**	**4**	**11**	**20**	**179**
Lenoir County Sheriff	1982	12	476	21	1	5	3	12
	1983	**12**	**378**	**17**	**2**	**0**	**3**	**12**
Kinston	1982	12	2,316	239	8	7	40	184
	1983	**12**	**2,580**	**277**	**4**	**3**	**36**	**234**
La Grange	1982	12	41	11	1	1	1	8
	1983	**12**	**43**	**9**	**0**	**1**	**1**	**7**
Pink Hill	1982	12	12	6	0	0	0	6
	1983	**12**	**13**	**8**	**0**	**0**	**0**	**8**
Highway Patrol	1982	12	4	4	0	0	0	4
	1983	**12**	**0**	**0**	**0**	**0**	**0**	**0**
TOTAL LENOIR	1982		2,849	281	10	13	44	214
	1983		**3,014**	**311**	**6**	**4**	**40**	**261**

	Property Crimes			*	Demographic Data		Fulltime Police Employee Data			
							Sworn Officers			
Property Crime Total	Breaking and Entering	Larceny	Motor Vehicle Theft	Arson	UCR Estimated Population Coverage	Character	Male	Female	Civilians	Total
956	425	464	67	4	47,990		20	1	6	27
857	**382**	**408**	**67**	**7**	**48,494**	Rur. County	**20**	**1**	**6**	**27**
494	192	281	21	2	7,222		21	2	4	27
331	**106**	**204**	**21**	**0**	**7,246**	Rur. City	**22**	**2**	**4**	**28**
172	53	115	4	0	2,826		8	0	5	13
180	**53**	**122**	**5**	**0**	**2,819**	Rur. City	**8**	**0**	**5**	**13**
166	32	128	6	1	4,147		10	2	4	16
163	**40**	**113**	**10**	**1**	**4,148**	Rur. City	**11**	**1**	**5**	**17**
49	25	23	1	0	1,389		4	0	3	7
47	**27**	**19**	**1**	**0**	**1,430**	Rur. City	**4**	**0**	**3**	**7**
13	0	13	0	0	958		2	0	0	2
9	**2**	**7**	**0**	**0**	**1,059**	Rur. City	**1**	**0**	**0**	**1**
54	9	44	1	0	1,029		2	0	0	2
32	**5**	**26**	**1**	**1**	**1,032**	Rur. City	**3**	**0**	**0**	**3**
205	62	131	12	0	4,798		13	1	5	19
214	**34**	**171**	**9**	**0**	**4,791**	Rur. City	**12**	**1**	**4**	**17**
2	1	0	1	0	459		1	0	0	1
					(424)	DNP	**0**	**0**	**0**	**0**
0	0	0	0	1						
0	**0**	**0**	**0**	**0**		State				
0	0	0	0	0						
0	**0**	**0**	**0**	**0**		State				
2,111	799	1,199	113	8	70,818		83	6	27	116
1,833	**649**	**1,070**	**114**	**9**	**71,019**	Rural	**83**	**5**	**28**	**116**
17	7	9	1	0	9,707		6	0	3	9
43	**28**	**14**	**1**	**0**	**9,769**	Rur. County	**6**	**0**	**3**	**9**
							1	0	0	1
						Cover	**1**	**0**	**0**	**1**
							1	0	0	1
						Cover	**1**	**0**	**0**	**1**
17	7	9	1	0	9,707		8	0	3	11
43	**28**	**14**	**1**	**0**	**9,769**	Rural	**8**	**0**	**3**	**11**
508	199	290	19	4	21,250		20	1	11	32
477	**172**	**281**	**24**	**8**	**21,776**	Rur. County	**24**	**1**	**11**	**36**
1,434	390	994	50	11	14,849		43	1	6	50
1,137	**253**	**847**	**37**	**8**	**14,709**	Rur. Center	**40**	**1**	**6**	**47**
18	5	13	0	0	991		2	0	0	2
19	**7**	**11**	**1**	**0**	**968**	Rur. City	**3**	**0**	**0**	**3**
1,960	594	1,297	69	15	37,090		67	2	17	86
1,633	**432**	**1,139**	**62**	**16**	**37,453**	Rural	**69**	**2**	**17**	**88**
455	162	266	27	1	30,738		22	2	7	31
361	**101**	**235**	**25**	**0**	**30,448**	Rur. County	**25**	**1**	**13**	**39**
2,077	571	1,441	65	9	25,034		62	3	6	71
2,303	**548**	**1,691**	**64**	**7**	**25,175**	Rur. Center	**63**	**3**	**6**	**72**
30	24	5	1	0	3,227		7	0	0	7
34	**17**	**15**	**2**	**0**	**3,183**	Rur. City	**7**	**0**	**0**	**7**
6	3	3	0	0	661		1	0	0	1
5	**0**	**5**	**0**	**0**	**656**	Rur. City	**1**	**0**	**0**	**1**
0	0	0	0	0						
0	**0**	**0**	**0**	**0**		State				
2,568	760	1,715	93	10	59,660		92	5	13	110
2,703	**666**	**1,946**	**91**	**7**	**59,462**	Rural	**96**	**4**	**19**	**119**

*The 1983 arson totals shown have not been included as part of the crime index nor as a factor in the crime rate calculations.

AGENCY PROFILE

CONTRIBUTOR	YEAR	Mos. on File	Crime Index Total	Violent Index Total	Violent Crime: Murder	Forcible Rape	Robbery	Aggravated Assault
Lincoln County Sheriff	1982	12	710	86	2	0	5	79
	1983	**12**	**773**	**94**	**1**	**3**	**2**	**88**
Lincolnton	1982	12	54	8	2	0	0	6
	1983	**12**	**66**	**6**	**1**	**0**	**1**	**4**
SBI	1982	12	1	0	0	0	0	0
	1983	**12**	**0**	**0**	**0**	**0**	**0**	**0**
Highway Patrol	1982	12	0	0	0	0	0	0
	1983	**12**	**1**	**1**	**0**	**0**	**0**	**1**
TOTAL LINCOLN	1982		765	94	4	0	5	85
	1983		**840**	**101**	**2**	**3**	**3**	**93**
McDowell County Sheriff	1982	12	588	57	2	0	5	50
	1983	**12**	**381**	**37**	**0**	**1**	**5**	**31**
Marion	1982	12	159	10	0	0	4	6
	1983	**12**	**93**	**10**	**0**	**1**	**1**	**8**
Highway Patrol	1982	12	4	4	0	0	0	4
	1983	**12**	**0**	**0**	**0**	**0**	**0**	**0**
TOTAL MCDOWELL	1982		751	71	2	0	9	60
	1983		**474**	**47**	**0**	**2**	**6**	**39**
Macon County Sheriff	1982	12	182	28	0	0	0	28
	1983	**12**	**204**	**34**	**1**	**0**	**0**	**33**
Franklin	1982	12	6	0	0	0	0	0
	1983	**12**	**8**	**0**	**0**	**0**	**0**	**0**
Highlands	1982	6	3	0	0	0	0	0
	1983	**12**	**37**	**0**	**0**	**0**	**0**	**0**
Highway Patrol	1982	12	1	1	0	0	0	1
	1983	**12**	**0**	**0**	**0**	**0**	**0**	**0**
TOTAL MACON	1982		192	29	0	0	0	29
	1983		**249**	**34**	**1**	**0**	**0**	**33**
Mars Hill	1982	12	8	1	0	0	0	1
	1983	**12**	**4**	**0**	**0**	**0**	**0**	**0**
SBI	1982	12	0	0	0	0	0	0
	1983	**12**	**0**	**0**	**0**	**0**	**0**	**0**
TOTAL MADISON	1982		8	1	0	0	0	1
	1983		**4**	**0**	**0**	**0**	**0**	**0**
Martin County Sheriff	1982	12	171	6	0	0	3	3
	1983	**10**	**103**	**2**	**1**	**0**	**1**	**0**
Williamston	1982	12	240	28	1	2	6	19
	1983	**12**	**199**	**10**	**0**	**0**	**2**	**8**
Robersonville	1982	12	48	4	0	0	0	4
	1983	**12**	**62**	**4**	**0**	**0**	**0**	**4**
SBI	1982	12	0	0	0	0	0	0
	1983	**12**	**1**	**0**	**0**	**0**	**0**	**0**
Highway Patrol	1982	12	2	2	0	0	0	2
	1983	**12**	**0**	**0**	**0**	**0**	**0**	**0**
TOTAL MARTIN	1982		461	40	1	2	9	28
	1983		**365**	**16**	**1**	**0**	**3**	**12**
Mecklenburg County Sheriff	1982		Cover					
	1983		**Cover**					
Charlotte	1982	12	32,987	4,100	48	198	990	2,864
	1983	**12**	**31,485**	**4,267**	**44**	**258**	**1,102**	**2,863**
Mecklenburg Co. Rural P.D.	1982	12	2,994	249	5	17	35	192
	1983	**12**	**3,243**	**254**	**2**	**23**	**30**	**199**

(continued)

	Property Crimes			*	Demographic Data		Fulltime Police Employee Data			
							Sworn Officers			
Property Crime Total	Breaking and Entering	Larceny	Motor Vehicle Theft	Arson	UCR Estimated Population Coverage	Character	Male	Female	Civilians	Total
624	229	354	41	3	38,154		24	5	3	32
679	**254**	**401**	**24**	**8**	**38,469**	Rur. County	**25**	**5**	**2**	**32**
46	6	36	4	1	4,755		15	3	1	19
60	**3**	**50**	**7**	**1**	**4,637**	Rur. City	**16**	**3**	**1**	**20**
1	0	1	0	0						
0	**0**	**0**	**0**	**0**		State				
0	0	0	0	0						
0	**0**	**0**	**0**	**0**		State				
671	235	391	45	4	42,909		40	8	4	52
739	**257**	**451**	**31**	**9**	**43,106**	Rural	**42**	**8**	**3**	**53**
531	150	352	29	9	31,386		19	1	9	29
344	**112**	**200**	**32**	**8**	**31,747**	Rur. County	**22**	**1**	**8**	**31**
149	31	105	13	4	3,712		9	2	2	13
83	**24**	**53**	**6**	**0**	**3,639**	Rur. City	**11**	**3**	**1**	**15**
0	0	0	0	0						
0	**0**	**0**	**0**	**0**		State				
680	181	457	42	13	35,098		31	4	11	46
427	**136**	**253**	**38**	**8**	**35,386**	Rural	**34**	**5**	**9**	**48**
154	76	66	12	1	17,549		10	4	0	14
170	**63**	**96**	**11**	**5**	**17,924**	Rur. County	**13**	**1**	**1**	**15**
6	6	0	0	0	2,744		8	0	0	8
8	**5**	**3**	**0**	**0**	**2,761**	Rur. City	**8**	**0**	**0**	**8**
3	1	2	0	0	913		6	0	1	7
37	**13**	**24**	**0**	**0**	**923**	Rur. City	**6**	**1**	**0**	**7**
0	0	0	0	0						
0	**0**	**0**	**0**	**0**		State				
163	83	68	12	1	21,206		24	4	1	29
215	**81**	**123**	**11**	**5**	**21,608**	Rural	**27**	**2**	**1**	**30**
7	1	6	0	0	2,146		5	0	0	5
4	**2**	**2**	**0**	**0**	**2,048**	Sub. City	**5**	**0**	**0**	**5**
0	0	0	0	0						
0	**0**	**0**	**0**	**1**		State				
7	1	6	0	0	2,146		12	1	1	14
4	**2**	**2**	**0**	**1**	**2,048**	Suburban	**19**	**1**	**0**	**20**
165	50	112	3	0	18,209		9	1	4	14
101	**32**	**68**	**1**	**0**	**18,179**	Rur. County	**9**	**1**	**9**	**19**
212	37	166	9	1	6,164		14	0	1	15
189	**45**	**140**	**4**	**0**	**6,107**	Rur. City	**14**	**0**	**1**	**15**
44	5	39	0	0	1,983		4	0	1	5
58	**14**	**43**	**1**	**0**	**2,000**	Rur. City	**5**	**0**	**0**	**5**
0	0	0	0	1						
1	**1**	**0**	**0**	**0**		State				
0	0	0	0	0						
0	**0**	**0**	**0**	**0**		State				
421	92	317	12	2	26,356		28	1	6	35
349	**92**	**251**	**6**	**0**	**26,286**	Rural	**29**	**1**	**10**	**40**
							85	8	46	139
						Cover	**86**	**9**	**50**	**145**
28,887	8,805	18,762	1,320	190	320,391		576	51	155	782
27,218	**8,108**	**17,773**	**1,337**	**260**	**328,150**	Core City	**574**	**61**	**156**	**791**
2,745	1,182	1,445	118	18	78,322		110	3	24	137
2,989	**1,202**	**1,637**	**150**	**23**	**76,422**	Sub. County	**108**	**4**	**25**	**137**

The 1983 arson totals shown have not been included as part of the crime index nor as a factor in the crime rate calculations.

AGENCY PROFILE

CONTRIBUTOR	YEAR	Mos. on File	Crime Index Total	Violent Index Total	Violent Crime: Murder	Forcible Rape	Robbery	Aggravated Assault
	1982	12	74	4	0	0	0	4
Pineville	**1983**	**12**	**199**	**26**	**0**	**0**	**2**	**24**
	1982	12	110	15	0	0	0	15
Cornelius	**1983**	**12**	**101**	**10**	**0**	**0**	**1**	**9**
	1982	12	142	12	0	1	1	10
Davidson	**1983**	**8**	**106**	**6**	**0**	**1**	**1**	**4**
	1982	12	43	3	0	0	0	3
Huntersville	**1983**	**12**	**50**	**6**	**0**	**0**	**1**	**5**
	1982	6	29	0	0	0	0	0
Matthews	**1983**		**DNP**					
	1982	12	321	14	0	0	1	13
UNC-Charlotte	**1983**	**12**	**271**	**7**	**0**	**0**	**3**	**4**
	1982	12	4	4	0	0	0	4
Highway Patrol	**1983**	**12**	**3**	**3**	**0**	**0**	**0**	**3**
	1982		36,704	4,401	53	216	1,027	3,105
TOTAL MECKLENBURG	**1983**		**35,458**	**4,579**	**46**	**282**	**1,140**	**3,111**
	1982	12	0	0	0	0	0	0
SBI	**1983**	**12**	**0**	**0**	**0**	**0**	**0**	**0**
	1982		0	0	0	0	0	0
TOTAL MITCHELL	**1983**		**0**	**0**	**0**	**0**	**0**	**0**
	1982	12	429	136	0	4	4	128
Montgomery County Sheriff	**1983**	**12**	**409**	**128**	**3**	**4**	**3**	**118**
	1982	12	180	28	1	0	3	24
Troy	**1983**	**12**	**133**	**13**	**0**	**1**	**1**	**11**
	1982	12	75	3	0	0	0	3
Biscoe	**1983**	**12**	**99**	**6**	**0**	**0**	**0**	**6**
	1982	12	60	5	0	0	0	5
Candor	**1983**	**12**	**57**	**3**	**0**	**0**	**0**	**3**
	1982	12	26	3	0	0	0	3
Mount Gilead	**1983**	**12**	**28**	**1**	**0**	**0**	**1**	**0**
	1982	12	43	7	0	0	0	7
Star	**1983**	**12**	**45**	**7**	**0**	**0**	**0**	**7**
	1982	12	0	0	0	0	0	0
SBI	**1983**	**12**	**0**	**0**	**0**	**0**	**0**	**0**
	1982		813	182	1	4	7	170
TOTAL MONTGOMERY	**1983**		**771**	**158**	**3**	**5**	**5**	**145**
	1982	12	731	23	0	4	6	13
Moore County Sheriff	**1983**	**12**	**624**	**30**	**2**	**1**	**10**	**17**
	1982	12	152	21	0	0	7	14
Aberdeen	**1983**	**12**	**216**	**18**	**0**	**2**	**1**	**15**
	1982	12	91	1	0	0	0	1
Pinehurst	**1983**	**12**	**88**	**6**	**0**	**0**	**1**	**5**
	1982	12	13	5	0	0	0	5
Robbins	**1983**	**12**	**8**	**2**	**0**	**0**	**0**	**2**
	1982	12	479	44	3	1	7	33
Southern Pines	**1983**	**12**	**388**	**26**	**0**	**0**	**4**	**22**
	1982	12	16	1	0	0	0	1
Pinebluff	**1983**	**6**	**11**	**2**	**0**	**0**	**0**	**2**
	1982	12	22	4	0	0	2	2
Vass	**1983**	**12**	**16**	**3**	**0**	**0**	**1**	**2**
	1982	12	1	0	0	0	0	0
Whispering Pines	**1983**	**12**	**2**	**0**	**0**	**0**	**0**	**0**

(continued)

	Property Crimes			*	Demographic Data		Fulltime Police Employee Data			
							Sworn Officers			
Property Crime Total	Breaking and Entering	Larceny	Motor Vehicle Theft	Arson	UCR Estimated Population Coverage	Character	Male	Female	Civilians	Total
70	21	48	1	0	1,497		4	0	0	4
173	**22**	**151**	**0**	**0**	**1,605**	Sub. City	**7**	**0**	**0**	**7**
95	23	70	2	0	1,966		3	1	0	4
91	**29**	**58**	**4**	**0**	**1,936**	Sub. City	**3**	**1**	**0**	**4**
130	8	122	0	0	3,384		6	0	1	7
100	**10**	**87**	**3**	**0**	**3,317**	Sub. City	**10**	**0**	**1**	**11**
40	10	29	1	0	1,271		2	0	0	2
44	**12**	**29**	**3**	**0**	**1,289**	Sub. City	**3**	**0**	**0**	**3**
29	14	15	0	1	2,098		5	1	0	6
					(2,398)	DNP	**5**	**1**	**0**	**6**
307	63	240	4	4	2,712		15	2	10	27
264	**66**	**196**	**2**	**3**	**2,954**	Campus[1]	**17**	**3**	**9**	**29**
0	0	0	0	0						
0	**0**	**0**	**0**	**0**		State				
32,303	10,126	20,731	1,446	213	411,641		806	66	236	1,108
30,879	**9,449**	**19,931**	**1,499**	**286**	**415,673**	Suburban	**813**	**79**	**241**	**1,133**
0	0	0	0	1						
0	**0**	**0**	**0**	**0**		State				
0	0	0	0	1	0		19	2	6	27
0	**0**	**0**	**0**	**0**	**0**	Rural	**20**	**2**	**8**	**30**
293	149	135	9	2	15,573		14	0	11	25
281	**128**	**143**	**10**	**2**	**15,719**	Rur. County	**15**	**1**	**9**	**25**
152	49	98	5	0	2,677		6	1	0	7
120	**43**	**73**	**4**	**0**	**2,664**	Rur. City	**5**	**0**	**0**	**5**
72	19	48	5	0	1,331		3	0	0	3
93	**37**	**54**	**2**	**4**	**1,351**	Rur. City	**5**	**0**	**0**	**5**
55	34	19	2	0	879		3	0	0	3
54	**20**	**33**	**1**	**0**	**880**	Rur. City	**4**	**0**	**0**	**4**
23	11	12	0	0	1,433		4	0	0	4
27	**7**	**20**	**0**	**1**	**1,427**	Rur. City	**5**	**0**	**0**	**5**
36	8	28	0	0	811		3	0	0	3
38	**8**	**28**	**2**	**0**	**801**	Rur. City	**4**	**0**	**0**	**4**
0	0	0	0	2						
0	**0**	**0**	**0**	**3**		State				
631	270	340	21	4	22,704		33	1	11	45
613	**243**	**351**	**19**	**10**	**22,842**	Rural	**38**	**1**	**9**	**48**
708	303	367	38	2	33,675		27	3	17	47
594	**271**	**300**	**23**	**4**	**33,641**	Rur. County	**27**	**3**	**18**	**48**
131	20	103	8	0	1,961		10	0	5	15
198	**25**	**171**	**2**	**0**	**1,900**	Rur. City	**11**	**0**	**3**	**14**
90	30	56	4	1	1,650		12	0	4	16
82	**24**	**54**	**4**	**1**	**1,842**	Rur. City	**12**	**0**	**4**	**16**
8	1	7	0	0	1,279		5	0	2	7
6	**2**	**4**	**0**	**0**	**1,260**	Rur. City	**5**	**0**	**1**	**6**
435	174	238	23	1	8,769		18	2	4	24
362	**144**	**199**	**19**	**3**	**8,961**	Rur. City	**18**	**2**	**4**	**24**
15	6	7	2	0	971		1	0	0	1
9	**5**	**4**	**0**	**0**	**969**	Rur. City	**2**	**0**	**0**	**2**
18	9	9	0	1	825		2	0	0	2
13	**10**	**3**	**0**	**1**	**810**	Rur. City	**2**	**0**	**0**	**2**
1	1	0	0	0	1,237		5	0	0	5
2	**1**	**1**	**0**	**0**	**1,254**	Rur. City	**5**	**0**	**0**	**5**

*The 1983 arson totals shown have not been included as part of the crime index nor as a factor in the crime rate calculations.
[1]UNC-Charlotte approximate student enrollment 10,347.

AGENCY PROFILE

CONTRIBUTOR	YEAR	Mos. on File	Crime Index Total	Violent Index Total	Violent Crime: Murder	Forcible Rape	Robbery	Aggravated Assault
Foxfire Village	1982		Cover					
	1983		**DNP**					
Moore County ABC	1982	7	0	0	0	0	0	0
	1983	**7**	**0**	**0**	**0**	**0**	**0**	**0**
SBI	1982	12	0	0	0	0	0	0
	1983	**12**	**0**	**0**	**0**	**0**	**0**	**0**
Highway Patrol	1982	12	0	0	0	0	0	0
	1983	**12**	**1**	**1**	**0**	**0**	**0**	**1**
TOTAL MOORE	1982		1,505	99	3	5	22	69
	1983		**1,354**	**88**	**2**	**3**	**17**	**66**
Nash County Sheriff	1982	12	998	67	11	7	12	37
	1983	**12**	**890**	**37**	**3**	**7**	**6**	**21**
Nashville	1982	12	155	15	0	0	4	11
	1983	**12**	**117**	**10**	**0**	**0**	**5**	**5**
Spring Hope	1982	12	60	0	0	0	0	0
	1983	**12**	**44**	**1**	**0**	**0**	**0**	**1**
Bailey	1982	12	16	7	0	1	0	6
	1983	**12**	**10**	**0**	**0**	**0**	**0**	**0**
Battleboro	1982	12	16	1	0	0	0	1
	1983	**11**	**22**	**6**	**0**	**0**	**0**	**6**
Middlesex	1982	3	4	2	0	1	0	1
	1983	**10**	**15**	**4**	**0**	**0**	**0**	**4**
Highway Patrol	1982	12	7	7	0	0	0	7
	1983	**12**	**0**	**0**	**0**	**0**	**0**	**0**
TOTAL NASH	1982		1,256	99	11	9	16	63
	1983		**1,098**	**58**	**3**	**7**	**11**	**37**
New Hanover County Sheriff	1982	12	2,508	262	2	15	27	218
	1983	**12**	**2,098**	**127**	**1**	**11**	**23**	**92**
Carolina Beach	1982	12	357	57	0	2	4	51
	1983	**12**	**350**	**45**	**1**	**1**	**4**	**39**
Wilmington	1982	12	5,109	429	6	23	126	274
	1983	**12**	**4,161**	**291**	**7**	**32**	**77**	**175**
Wrightsville Beach	1982	12	249	9	0	0	0	9
	1983	**12**	**181**	**5**	**0**	**0**	**0**	**5**
Kure Beach	1982		Cover					
	1983		**DNP**					
UNC-Wilmington	1982		Cover					
	1983		**Cover**					
New Hanover Co. ABC	1982	10	1	0	0	0	0	0
	1983	**9**	**0**	**0**	**0**	**0**	**0**	**0**
Highway Patrol	1982	12	0	0	0	0	0	0
	1983	**12**	**1**	**1**	**0**	**0**	**0**	**1**
TOTAL NEW HANOVER	1982		8,224	757	8	40	157	552
	1983		**6,791**	**469**	**9**	**44**	**104**	**312**
Northampton County Sheriff	1982	12	371	140	4	2	4	130
	1983	**12**	**277**	**85**	**1**	**2**	**1**	**81**
Conway	1982	12	4	2	0	0	2	0
	1983	**12**	**0**	**0**	**0**	**0**	**0**	**0**
Jackson	1982	12	0	0	0	0	0	0
	1983	**12**	**0**	**0**	**0**	**0**	**0**	**0**
Seaboard	1982	12	0	0	0	0	0	0
	1983	**12**	**4**	**0**	**0**	**0**	**0**	**0**

(continued)

	Property Crimes			*	Demographic Data		Fulltime Police Employee Data			
Property Crime Total	Breaking and Entering	Larceny	Motor Vehicle Theft	Arson	UCR Estimated Population Coverage	Character	Sworn Officers Male	Sworn Officers Female	Civilians	Total
							1	0	0	1
					(170)	DNP	**1**	**0**	**0**	**1**
0	0	0	0	0	0		2	0	0	2
0	**0**	**0**	**0**	**0**	**0**	State	**2**	**0**	**0**	**2**
0	0	0	0	3						
0	**0**	**0**	**0**	**2**		State				
0	0	0	0	0						
0	**0**	**0**	**0**	**0**		State				
1,406	544	787	75	8	50,367		87	5	32	124
1,266	**482**	**736**	**48**	**11**	**50,637**	Rural	**89**	**5**	**30**	**124**
931	362	513	56	18	36,363		24	1	10	35
853	**301**	**500**	**52**	**17**	**36,647**	Rur. County	**24**	**1**	**13**	**38**
140	57	80	3	2	3,282		4	2	0	6
107	**25**	**81**	**1**	**2**	**3,238**	Rur. City	**5**	**1**	**0**	**6**
60	34	24	2	0	1,278		5	0	0	5
43	**17**	**26**	**0**	**0**	**1,245**	Rur. City	**5**	**0**	**0**	**5**
9	6	3	0	0	697		4	0	0	4
10	**3**	**6**	**1**	**0**	**689**	Rur. City	**4**	**0**	**0**	**4**
15	12	3	0	0	645		3	0	1	4
16	**10**	**5**	**1**	**0**	**645**	Rur. City	**4**	**0**	**0**	**4**
2	1	1	0	0	867		4	0	1	5
11	**5**	**4**	**2**	**0**	**866**	Rur. City	**4**	**0**	**1**	**5**
0	0	0	0	0						
0	**0**	**0**	**0**	**0**		State				
1,157	472	624	61	20	43,132		52	3	12	67
1,040	**361**	**622**	**57**	**19**	**43,330**	Rural	**55**	**2**	**14**	**71**
2,246	752	1,369	125	23	56,994		77	15	23	115
1,971	**736**	**1,124**	**111**	**17**	**57,432**	Sub. County	**81**	**19**	**25**	**125**
300	112	170	18	1	2,045		9	1	4	14
305	**116**	**173**	**16**	**2**	**2,107**	Sub. City	**12**	**1**	**4**	**17**
4,680	1,375	3,120	185	35	43,506		86	7	36	129
3,870	**1,136**	**2,579**	**155**	**27**	**43,942**	Sub. City	**91**	**8**	**30**	**129**
240	50	183	7	3	3,046		15	1	5	21
176	**30**	**143**	**3**	**0**	**3,092**	Sub. City	**15**	**1**	**5**	**21**
							5	0	0	5
					(649)	DNP	**5**	**0**	**0**	**5**
							10	2	1	13
						Cover	**11**	**2**	**1**	**14**
1	0	1	0	0	0		3	0	0	3
0	**0**	**0**	**0**	**0**	**0**	State	**3**	**0**	**0**	**3**
0	0	0	0	0						
0	**0**	**0**	**0**	**0**		State				
7,467	2,289	4,843	335	62	105,591		205	26	69	300
6,322	**2,018**	**4,019**	**285**	**46**	**106,573**	Suburban	**218**	**31**	**65**	**314**
231	104	119	8	0	17,339		8	0	6	14
192	**72**	**114**	**6**	**2**	**16,078**	Rur. County	**9**	**0**	**13**	**22**
2	1	1	0	0	679		3	0	0	3
0	**0**	**0**	**0**	**0**	**673**	Rur. City	**1**	**0**	**1**	**2**
0	0	0	0	0	715		2	0	0	2
0	**0**	**0**	**0**	**0**	**708**	Rur. City	**2**	**0**	**0**	**2**
0	0	0	0	0	691		1	0	0	1
4	**1**	**2**	**1**	**1**	**690**	Rur. City	**2**	**0**	**0**	**2**

*The 1983 arson totals shown have not been included as part of the crime index nor as a factor in the crime rate calculations.

AGENCY PROFILE

CONTRIBUTOR	YEAR	Mos. on File	Crime Index Total	Violent Index Total	Violent Crime: Murder	Forcible Rape	Robbery	Aggravated Assault
Woodland	1982	12	51	17	1	0	1	15
	1983	**12**	**47**	**13**	**1**	**0**	**0**	**12**
TOTAL NORTHAMPTON	1982		426	159	5	2	7	145
	1983		**328**	**98**	**2**	**2**	**1**	**93**
Onslow County Sheriff	1982	12	2,247	326	5	15	48	258
	1983	**12**	**2,048**	**328**	**4**	**13**	**52**	**259**
Jacksonville	1982	12	2,329	372	2	8	76	286
	1983	**12**	**2,445**	**387**	**1**	**11**	**76**	**299**
Holly Ridge	1982	8	21	6	0	0	1	5
	1983		**No PD**					
Richlands	1982	12	46	9	0	0	0	9
	1983	**11**	**49**	**5**	**1**	**0**	**0**	**4**
Swansboro	1982	12	30	4	0	0	0	4
	1983	**11**	**21**	**0**	**0**	**0**	**0**	**0**
Highway Patrol	1982	12	2	2	0	0	0	2
	1983	**12**	**4**	**4**	**0**	**0**	**0**	**4**
TOTAL ONSLOW	1982		4,675	719	7	23	125	564
	1983		**4,567**	**724**	**6**	**24**	**128**	**566**
Orange County Sheriff	1982	12	689	43	2	5	10	26
	1983	**12**	**702**	**43**	**3**	**9**	**6**	**25**
Chapel Hill	1982	12	2,029	170	1	9	35	125
	1983	**12**	**1,826**	**111**	**1**	**5**	**20**	**85**
Hillsborough	1982	12	220	10	0	1	1	8
	1983	**12**	**190**	**13**	**1**	**1**	**1**	**10**
Carrboro	1982	12	495	52	0	1	6	45
	1983	**12**	**438**	**52**	**0**	**0**	**4**	**48**
UNC-Chapel Hill	1982	12	808	9	0	0	0	9
	1983	**12**	**942**	**21**	**0**	**0**	**0**	**21**
SBI	1982	12	0	0	0	0	0	0
	1983	**12**	**0**	**0**	**0**	**0**	**0**	**0**
Highway Patrol	1982	12	1	1	0	0	0	1
	1983	**12**	**1**	**1**	**0**	**0**	**0**	**1**
TOTAL ORANGE	1982		4,242	285	3	16	52	214
	1983		**4,099**	**241**	**5**	**15**	**31**	**190**
Pamlico County Sheriff	1982	12	173	7	0	0	0	7
	1983	**12**	**179**	**7**	**1**	**0**	**0**	**6**
Oriental	1982	8	30	6	0	0	0	6
	1983	**3**	**9**	**3**	**0**	**0**	**0**	**3**
TOTAL PAMLICO	1982		203	13	0	0	0	13
	1983		**188**	**10**	**1**	**0**	**0**	**9**
Pasquotank County Sheriff	1982	12	266	72	2	0	4	66
	1983	**12**	**251**	**63**	**0**	**0**	**0**	**63**
Elizabeth City	1982	12	457	83	0	2	3	78
	1983	**12**	**474**	**69**	**0**	**5**	**2**	**62**
Elizabeth City State Univ.	1982		Cover					
	1983		**Cover**					
SBI	1982	12	0	0	0	0	0	0
	1983	**12**	**4**	**0**	**0**	**0**	**0**	**0**
Highway Patrol	1982	12	1	1	0	0	0	1
	1983	**12**	**0**	**0**	**0**	**0**	**0**	**0**
TOTAL PASQUOTANK	1982		724	156	2	2	7	145
	1983		**729**	**132**	**0**	**5**	**2**	**125**

	Property Crimes			*	Demographic Data		Fulitime Police Employee Data			
							Sworn Officers			
Property Crime Total	Breaking and Entering	Larceny	Motor Vehicle Theft	Arson	UCR Estimated Population Coverage	Character	Male	Female	Civilians	Total
34	8	23	3	2	868		1	0	1	2
34	**6**	**26**	**2**	**0**	**869**	Rur. City	**1**	**0**	**1**	**2**
267	113	143	11	2	20,292		20	0	7	27
230	**79**	**142**	**9**	**3**	**19,018**	Rural	**21**	**0**	**15**	**36**
1,921	694	1,138	89	21	66,578		58	8	20	86
1,720	**631**	**989**	**100**	**14**	**67,378**	Sub. County	**55**	**7**	**28**	**90**
1,957	451	1,420	86	7	22,673		56	8	14	78
2,058	**448**	**1,497**	**113**	**5**	**22,388**	Sub. City	**60**	**10**	**16**	**86**
15	5	10	0	0	437		0	1	0	1
						Sub. City	**0**	**0**	**0**	**0**
37	19	18	0	1	829		3	0	0	3
44	**22**	**22**	**0**	**0**	**803**	Sub. City	**2**	**1**	**0**	**3**
26	16	9	1	1	985		4	0	0	4
21	**7**	**14**	**0**	**0**	**1,056**	Sub. City	**4**	**0**	**0**	**4**
0	0	0	0	0						
0	**0**	**0**	**0**	**0**		State				
3,956	1,185	2,595	176	30	91,502		121	17	34	172
3,843	**1,108**	**2,522**	**213**	**19**	**92,062**	Suburban	**121**	**19**	**44**	**184**
646	266	353	27	5	34,018		38	3	3	44
659	**310**	**327**	**22**	**1**	**35,439**	Sub. County	**46**	**7**	**3**	**56**
1,859	411	1,349	99	5	24,556		69	4	7	80
1,715	**433**	**1,205**	**77**	**11**	**23,866**	Sub. City	**58**	**3**	**10**	**71**
210	86	117	7	2	3,040		9	1	1	11
177	**68**	**101**	**8**	**1**	**2,990**	Sub. City	**9**	**1**	**1**	**11**
443	190	235	18	1	8,257		15	3	1	19
386	**155**	**206**	**25**	**0**	**8,418**	Sub. City	**18**	**2**	**2**	**22**
799	78	718	3	1	7,600		32	5	7	44
921	**69**	**846**	**6**	**3**	**7,793**	Campus[1]	**33**	**3**	**7**	**43**
0	0	0	0	2						
0	**0**	**0**	**0**	**0**		State				
0	0	0	0	0						
0	**0**	**0**	**0**	**0**		State				
3,957	1,031	2,772	154	16	77,471		163	16	19	198
3,858	**1,035**	**2,685**	**138**	**16**	**78,506**	Suburban	**164**	**16**	**23**	**203**
166	81	78	7	0	10,433		5	1	4	10
172	**80**	**87**	**5**	**0**	**10,094**	Rur. County	**5**	**0**	**4**	**9**
24	5	19	0	0	547		1	0	0	1
6	**1**	**5**	**0**	**0**	**557**	Rur. City	**1**	**0**	**0**	**1**
190	86	97	7	0	10,433		6	1	4	11
178	**81**	**92**	**5**	**0**	**10,651**	Rural	**6**	**0**	**4**	**10**
194	90	100	4	1	14,625		8	1	0	9
188	**99**	**79**	**10**	**0**	**14,742**	Rur. County	**10**	**1**	**2**	**13**
374	60	294	20	1	13,803		32	1	5	38
405	**55**	**342**	**8**	**2**	**13,738**	Rur. Center	**32**	**0**	**7**	**39**
							7	1	3	11
						Cover	**6**	**1**	**4**	**11**
0	0	0	0	0						
4	**2**	**2**	**0**	**1**		State				
0	0	0	0	0						
0	**0**	**0**	**0**	**0**		State				
568	150	394	24	2	28,428		47	3	8	58
597	**156**	**423**	**18**	**3**	**28,480**	Rural	**48**	**2**	**13**	**63**

*The 1983 arson totals shown have not been included as part of the crime index nor as a factor in the crime rate calculations.
[1]UNC-Chapel Hill approximate student enrollment 21,757.

AGENCY PROFILE

CONTRIBUTOR	YEAR	Mos. on File	Crime Index Total	Violent Index Total	Violent Crime: Murder	Forcible Rape	Robbery	Aggravated Assault
	1982	12	386	45	2	4	5	34
Pender County Sheriff	**1983**	**2**	**64**	**5**	**0**	**0**	**0**	**5**
	1982	12	146	34	0	0	2	32
Burgaw	**1983**	**12**	**143**	**24**	**1**	**0**	**3**	**20**
	1982	12	46	0	0	0	0	0
Topsail Beach	**1983**	**11**	**24**	**1**	**0**	**0**	**0**	**1**
	1982	12	31	0	0	0	0	0
Surf City	**1983**	**8**	**26**	**0**	**0**	**0**	**0**	**0**
	1982		DNP					
Atkinson	**1983**		**Cover**					
	1982	12	0	0	0	0	0	0
SBI	**1983**	**12**	**0**	**0**	**0**	**0**	**0**	**0**
	1982		609	79	2	4	7	66
TOTAL PENDER	**1983**		**257**	**30**	**1**	**0**	**3**	**26**
	1982	12	41	6	0	2	1	3
Perquimans County Sheriff	**1983**	**11**	**27**	**1**	**0**	**0**	**0**	**1**
	1982	12	120	41	0	0	1	40
Hertford	**1983**	**12**	**188**	**48**	**0**	**0**	**1**	**47**
	1982		161	47	0	2	2	43
TOTAL PERQUIMANS	**1983**		**215**	**49**	**0**	**0**	**1**	**48**
	1982	12	533	43	1	5	3	34
Person County Sheriff	**1983**	**12**	**533**	**156**	**4**	**6**	**4**	**142**
	1982	12	586	53	2	2	10	39
Roxboro	**1983**	**12**	**302**	**34**	**0**	**4**	**6**	**24**
	1982		1,119	96	3	7	13	73
TOTAL PERSON	**1983**		**835**	**190**	**4**	**10**	**10**	**166**
	1982	12	1,184	75	1	10	11	53
Pitt County Sheriff	**1983**	**12**	**1,011**	**72**	**4**	**4**	**17**	**47**
	1982	12	212	33	0	2	4	27
Ayden	**1983**	**12**	**148**	**18**	**0**	**1**	**6**	**11**
	1982	12	239	19	1	1	8	9
Farmville	**1983**	**12**	**194**	**16**	**0**	**1**	**5**	**10**
	1982	12	2,984	214	5	16	87	106
Greenville	**1983**	**12**	**2,620**	**187**	**4**	**15**	**50**	**118**
	1982	12	64	11	0	0	2	9
Bethel	**1983**	**12**	**54**	**7**	**2**	**0**	**0**	**5**
	1982	12	10	1	0	0	0	1
Fountain	**1983**	**12**	**30**	**3**	**0**	**0**	**0**	**3**
	1982	11	29	10	1	0	0	9
Grifton	**1983**	**9**	**37**	**10**	**0**	**0**	**0**	**10**
	1982	12	14	5	0	0	1	4
Winterville	**1983**	**12**	**49**	**6**	**0**	**0**	**1**	**5**
	1982	12	573	11	0	0	3	8
E. Carolina University	**1983**	**12**	**518**	**8**	**0**	**2**	**1**	**5**
	1982		5,309	379	8	29	116	226
TOTAL PITT	**1983**		**4,661**	**327**	**10**	**23**	**80**	**214**
	1982	12	210	21	1	2	1	17
Polk County Sheriff	**1983**	**12**	**182**	**32**	**0**	**0**	**1**	**31**
	1982	12	36	1	0	0	1	0
Tryon	**1983**	**12**	**31**	**2**	**0**	**0**	**1**	**1**
	1982	12	0	0	0	0	0	0
Saluda	**1983**	**12**	**2**	**0**	**0**	**0**	**0**	**0**

(continued)

	Property Crimes			*	Demographic Data		Fulltime Police Employee Data			
							Sworn Officers			
Property Crime Total	Breaking and Entering	Larceny	Motor Vehicle Theft	Arson	UCR Estimated Population Coverage	Character	Male	Female	Civilians	Total
341	179	155	7	0	19,737		8	1	3	12
59	**18**	**41**	**0**	**0**	**20,273**	Rur. County	**9**	**3**	**4**	**16**
112	38	72	2	0	1,735		5	0	0	5
119	**47**	**69**	**3**	**1**	**1,737**	Rur. City	**5**	**0**	**0**	**5**
46	21	24	1	0	277		3	1	0	4
23	**3**	**20**	**0**	**0**	**285**	Rur. City	**3**	**1**	**0**	**4**
31	18	13	0	0	442		4	0	0	4
26	**14**	**12**	**0**	**0**	**455**	Rur. City	**4**	**0**	**0**	**4**
					(294)		1	0	0	1
						Cover	**1**	**0**	**0**	**1**
0	0	0	0	0						
0	**0**	**0**	**0**	**1**		State				
530	256	264	10	0	22,191		21	2	3	26
227	**82**	**142**	**3**	**2**	**22,750**	Rural	**22**	**4**	**4**	**30**
35	20	14	1	1	7,677		2	0	3	5
26	**15**	**10**	**1**	**0**	**6,974**	Rur. County	**3**	**1**	**2**	**6**
79	35	43	1	0	1,941		5	0	0	5
140	**48**	**88**	**4**	**0**	**1,891**	Rur. City	**5**	**0**	**0**	**5**
114	55	57	2	1	9,618		7	0	3	10
166	**63**	**98**	**5**	**0**	**8,865**	Rural	**9**	**1**	**2**	**12**
490	254	208	28	3	21,589		15	2	4	21
377	**161**	**198**	**18**	**0**	**21,848**	Rur. County	**16**	**2**	**6**	**24**
533	134	395	4	3	7,895		21	1	5	27
268	**59**	**205**	**4**	**3**	**7,901**	Rur. City	**21**	**1**	**5**	**27**
1,023	388	603	32	6	29,484		36	3	9	48
645	**220**	**403**	**22**	**3**	**29,749**	Rural	**37**	**3**	**11**	**51**
1,109	429	633	47	2	39,378		32	5	17	54
939	**356**	**541**	**42**	**1**	**41,103**	Rur. County	**34**	**6**	**16**	**56**
179	40	135	4	0	4,480		9	2	2	13
130	**25**	**100**	**5**	**0**	**4,545**	Rur. City	**9**	**2**	**2**	**13**
220	71	139	10	1	4,852		11	1	4	16
178	**28**	**150**	**0**	**0**	**4,768**	Rur. City	**11**	**1**	**4**	**16**
2,770	855	1,801	114	11	30,498		73	7	10	90
2,433	**709**	**1,649**	**75**	**15**	**31,041**	Rur. Center	**64**	**5**	**13**	**82**
53	15	38	0	0	1,913		6	0	4	10
47	**19**	**26**	**2**	**0**	**1,926**	Rur. City	**6**	**0**	**4**	**10**
9	1	8	0	0	434		2	0	0	2
27	**11**	**16**	**0**	**0**	**429**	Rur. City	**2**	**0**	**0**	**2**
19	10	6	3	0	2,287		5	0	0	5
27	**11**	**13**	**3**	**0**	**2,236**	Rur. City	**5**	**0**	**0**	**5**
9	2	6	1	0	2,065		2	0	0	2
43	**13**	**28**	**2**	**1**	**2,030**	Rur. City	**5**	**0**	**0**	**5**
562	100	458	4	1	6,093		21	2	7	30
510	**76**	**429**	**5**	**0**	**5,819**	Campus[1]	**24**	**1**	**16**	**41**
4,930	1,523	3,224	183	15	92,000		162	17	44	223
4,334	**1,248**	**2,952**	**134**	**17**	**93,897**	Rural	**160**	**15**	**55**	**230**
189	96	84	9	2	10,201		8	2	5	15
150	**78**	**66**	**6**	**2**	**11,159**	Rur. County	**9**	**2**	**4**	**15**
35	11	21	3	0	1,821		10	0	0	10
29	**7**	**21**	**1**	**0**	**1,822**	Rur. City	**9**	**0**	**1**	**10**
0	0	0	0	0	627		2	0	0	2
2	**2**	**0**	**0**	**0**	**634**	Rur. City	**2**	**0**	**0**	**2**

*The 1983 arson totals shown have not been included as part of the crime index nor as a factor in the crime rate calculations.
[1]E. Carolina University approximate student enrollment 13,357.

AGENCY PROFILE

CONTRIBUTOR	YEAR	Mos. on File	Crime Index Total	Violent Index Total	Violent Crime: Murder	Forcible Rape	Robbery	Aggravated Assault
Columbus	1982		DNP					
	1983		**Cover**					
Highway Patrol	1982	12	1	1	0	0	0	1
	1983	**12**	**0**	**0**	**0**	**0**	**0**	**0**
TOTAL POLK	1982		247	23	1	2	2	18
	1983		**215**	**34**	**0**	**0**	**2**	**32**
Randolph County Sheriff	1982	12	1,144	83	3	4	11	65
	1983	**12**	**937**	**44**	**5**	**2**	**5**	**32**
Asheboro	1982	12	826	92	0	1	9	82
	1983	**12**	**762**	**87**	**0**	**1**	**4**	**82**
Liberty	1982	12	79	23	0	3	1	19
	1983	**12**	**60**	**21**	**0**	**0**	**1**	**20**
Ramseur	1982	12	47	6	0	0	1	5
	1983	**12**	**25**	**1**	**0**	**0**	**0**	**1**
Randleman	1982	12	73	10	0	0	0	10
	1983	**12**	**72**	**14**	**0**	**1**	**2**	**11**
Archdale	1982	12	158	10	0	0	3	7
	1983	**12**	**122**	**4**	**0**	**0**	**1**	**3**
SBI	1982	12	0	0	0	0	0	0
	1983	**12**	**0**	**0**	**0**	**0**	**0**	**0**
Highway Patrol	1982	12	2	2	0	0	0	2
	1983	**12**	**1**	**1**	**0**	**0**	**0**	**1**
TOTAL RANDOLPH	1982		2,329	226	3	8	25	190
	1983		**1,979**	**172**	**5**	**4**	**13**	**150**
Richmond County Sheriff	1982	12	616	97	6	6	4	81
	1983	**12**	**532**	**72**	**6**	**0**	**6**	**60**
Ellerbe	1982	12	4	0	0	0	0	0
	1983	**10**	**45**	**8**	**1**	**0**	**0**	**7**
Hamlet	1982	12	222	31	2	1	2	26
	1983	**12**	**289**	**36**	**1**	**2**	**2**	**31**
Rockingham	1982	12	624	11	2	0	2	7
	1983	**12**	**617**	**18**	**0**	**0**	**5**	**13**
SBI	1982	12	0	0	0	0	0	0
	1983	**12**	**0**	**0**	**0**	**0**	**0**	**0**
Highway Patrol	1982	12	1	1	0	0	0	1
	1983	**12**	**0**	**0**	**0**	**0**	**0**	**0**
TOTAL RICHMOND	1982		1,467	140	10	7	8	115
	1983		**1,483**	**134**	**8**	**2**	**13**	**111**
Robeson County Sheriff	1982	12	1,585	124	10	13	16	85
	1983	**12**	**1,214**	**126**	**13**	**14**	**16**	**83**
Lumberton	1982	12	1,438	113	1	4	19	89
	1983	**12**	**1,146**	**107**	**2**	**4**	**12**	**89**
Maxton	1982		DNP					
	1983		**Cover**					
Red Springs	1982	12	110	7	0	0	2	5
	1983	**12**	**113**	**8**	**1**	**0**	**2**	**5**
Saint Pauls	1982	12	112	18	1	1	2	14
	1983	**11**	**73**	**11**	**1**	**1**	**0**	**9**
Fairmont	1982	6	74	11	0	0	0	11
	1983	**12**	**119**	**17**	**0**	**1**	**6**	**10**
Parkton	1982		Cover					
	1983		**Cover**					

(continued)

Property Crime Total	Property Crimes: Breaking and Entering	Property Crimes: Larceny	Property Crimes: Motor Vehicle Theft	* Arson	Demographic Data: UCR Estimated Population Coverage	Character	Fulltime Police Employee Data: Sworn Officers: Male	Sworn Officers: Female	Civilians	Total
					(767)		1	0	0	1
						Cover	**1**	**0**	**0**	**1**
0	0	0	0	0						
0	**0**	**0**	**0**	**0**		State				
224	107	105	12	2	12,649		21	2	5	28
181	**87**	**87**	**7**	**2**	**13,615**	Rural	**21**	**2**	**5**	**28**
1,061	508	498	55	21	66,874		20	0	9	29
893	**350**	**494**	**49**	**22**	**67,411**	Sub. County	**40**	**7**	**14**	**61**
734	226	483	25	0	15,295		32	2	6	40
675	**185**	**473**	**17**	**0**	**15,105**	Sub. City	**32**	**0**	**7**	**39**
56	30	25	1	0	2,012		5	0	4	9
39	**18**	**15**	**6**	**0**	**1,966**	Sub. City	**5**	**0**	**4**	**9**
41	7	34	0	0	1,164		5	0	0	5
24	**6**	**16**	**2**	**0**	**1,136**	Sub. City	**5**	**0**	**0**	**5**
63	22	39	2	0	2,165		6	0	3	9
58	**20**	**36**	**2**	**0**	**2,111**	Sub. City	**6**	**0**	**0**	**6**
148	36	103	9	0	5,389		8	0	1	9
118	**47**	**65**	**6**	**2**	**5,296**	Sub. City	**8**	**0**	**1**	**9**
0	0	0	0	2						
0	**0**	**0**	**0**	**2**		State				
0	0	0	0	0						
0	**0**	**0**	**0**	**0**		State				
2,103	829	1,182	92	23	92,899		77	2	23	102
1,807	**626**	**1,099**	**82**	**26**	**93,025**	Suburban	**97**	**7**	**26**	**130**
519	267	212	40	19	31,381		23	0	18	41
460	**242**	**197**	**21**	**2**	**29,492**	Rur. County	**24**	**0**	**7**	**31**
4	1	2	1	0	1,467		2	0	0	2
37	**18**	**19**	**0**	**0**	**1,463**	Rur. City	**3**	**0**	**0**	**3**
191	82	98	11	0	4,675		15	0	4	19
253	**105**	**145**	**3**	**0**	**6,329**	Rur. City	**15**	**0**	**4**	**19**
613	203	381	29	0	8,330		18	1	4	23
599	**196**	**371**	**32**	**1**	**8,280**	Rur. City	**17**	**1**	**4**	**22**
0	0	0	0	0						
0	**0**	**0**	**0**	**1**		State				
0	0	0	0	0						
0	**0**	**0**	**0**	**0**		State				
1,327	553	693	81	19	45,853		58	1	26	85
1,349	**561**	**732**	**56**	**4**	**45,564**	Rural	**59**	**1**	**15**	**75**
1,461	622	728	111	24	68,849		49	3	23	75
1,088	**447**	**570**	**71**	**1**	**73,050**	Rur. County	**49**	**3**	**23**	**75**
1,325	491	784	50	8	18,207		36	4	6	46
1,039	**298**	**667**	**74**	**8**	**18,102**	Rur. Center	**39**	**4**	**7**	**50**
					(2,721)		5	0	4	9
						Cover	**5**	**0**	**4**	**9**
103	36	64	3	0	3,611		9	0	3	12
105	**28**	**72**	**5**	**1**	**3,592**	Rur. City	**9**	**0**	**3**	**12**
94	14	78	2	2	1,680		7	0	2	9
62	**16**	**45**	**1**	**1**	**1,692**	Rur. City	**7**	**0**	**4**	**11**
63	18	39	6	0	2,620		9	0	1	10
102	**36**	**63**	**3**	**0**	**2,592**	Rur. City	**9**	**0**	**4**	**13**
							2	0	0	2
						Cover	**2**	**0**	**0**	**2**

*The 1983 arson totals shown have not been included as part of the crime index nor as a factor in the crime rate calculations.

AGENCY PROFILE

CONTRIBUTOR	YEAR	Mos. on File	Crime Index Total	Violent Index Total	Violent Crime: Murder	Forcible Rape	Robbery	Aggravated Assault
	1982	12	181	13	0	1	1	11
Pembroke	**1983**	**12**	**191**	**23**	**1**	**2**	**0**	**20**
	1982	9	58	22	0	1	0	21
Rowland	**1983**	**12**	**51**	**14**	**1**	**1**	**1**	**11**
	1982		DNP					
Pembroke State Univ.	**1983**		**Cover**					
	1982	12	0	0	0	0	0	0
SBI	**1983**	**12**	**0**	**0**	**0**	**0**	**0**	**0**
	1982	12	2	2	0	0	0	2
Highway Patrol	**1983**	**12**	**1**	**1**	**0**	**0**	**0**	**1**
	1982		3,560	310	12	20	40	238
TOTAL ROBESON	**1983**		**2,908**	**307**	**19**	**23**	**37**	**228**
	1982	12	1,083	98	6	5	11	76
Rockingham County Sheriff	**1983**	**12**	**1,142**	**98**	**3**	**3**	**5**	**87**
	1982	12	762	79	3	2	12	62
Eden	**1983**	**12**	**746**	**59**	**0**	**1**	**8**	**50**
	1982	12	126	12	0	1	1	10
Madison	**1983**	**12**	**85**	**9**	**0**	**0**	**0**	**9**
	1982	12	41	5	0	0	0	5
Mayodan	**1983**	**12**	**40**	**5**	**0**	**0**	**0**	**5**
	1982	12	646	52	2	3	9	38
Reidsville	**1983**	**12**	**682**	**73**	**2**	**4**	**6**	**61**
	1982	12	48	1	0	0	0	1
Stoneville	**1983**	**7**	**14**	**2**	**0**	**0**	**0**	**2**
	1982	0	0	0	0	0	0	0
Reidsville ABC	**1983**	**7**	**0**	**0**	**0**	**0**	**0**	**0**
	1982	12	0	0	0	0	0	0
SBI	**1983**	**12**	**0**	**0**	**0**	**0**	**0**	**0**
	1982	12	1	1	0	0	0	1
Highway Patrol	**1983**	**12**	**0**	**0**	**0**	**0**	**0**	**0**
	1982		2,707	248	11	11	33	193
TOTAL ROCKINGHAM	**1983**		**2,709**	**246**	**5**	**8**	**19**	**214**
	1982	12	705	62	4	1	8	49
Rowan County Sheriff	**1983**	**12**	**694**	**32**	**1**	**1**	**7**	**23**
	1982	12	70	5	0	0	0	5
China Grove	**1983**	**12**	**84**	**7**	**0**	**0**	**4**	**3**
	1982	12	46	1	0	0	0	1
Landis	**1983**	**12**	**41**	**1**	**0**	**0**	**1**	**0**
	1982	12	618	56	3	2	11	40
North Kannapolis	**1983**	**12**	**504**	**7**	**2**	**0**	**3**	**2**
	1982	12	1,344	121	0	5	18	98
Salisbury	**1983**	**12**	**1,447**	**113**	**1**	**4**	**30**	**78**
	1982	2	30	1	0	0	0	1
Spencer	**1983**		**DNP**					
	1982	12	0	0	0	0	0	0
SBI	**1983**	**12**	**0**	**0**	**0**	**0**	**0**	**0**
	1982	12	2	2	0	0	0	2
Highway Patrol	**1983**	**12**	**0**	**0**	**0**	**0**	**0**	**0**
	1982		2,815	248	7	8	37	196
TOTAL ROWAN	**1983**		**2,770**	**160**	**4**	**5**	**45**	**106**
	1982	12	578	19	2	0	1	16
Rutherford County Sheriff	**1983**	**12**	**556**	**18**	**3**	**0**	**4**	**11**

(continued)

	Property Crimes			*	Demographic Data		Fulltime Police Employee Data			
Property Crime Total	Breaking and Entering	Larceny	Motor Vehicle Theft	Arson	UCR Estimated Population Coverage	Character	Sworn Officers Male	Sworn Officers Female	Civilians	Total
168	67	95	6	0	2,728		8	0	2	10
168	**67**	**92**	**9**	**4**	**2,911**	Rur. City	**7**	**0**	**2**	**9**
36	26	9	1	0	1,888		4	0	0	4
37	**11**	**25**	**1**	**1**	**1,909**	Rur. City	**4**	**0**	**0**	**4**
					(723)		7	0	1	8
						Cover	**7**	**0**	**0**	**7**
0	0	0	0	3						
0	**0**	**0**	**0**	**5**		State				
0	0	0	0	0						
0	**0**	**0**	**0**	**0**		State				
3,250	1,274	1,797	179	37	99,583		136	7	42	185
2,601	**903**	**1,534**	**164**	**21**	**103,848**	Rural	**138**	**7**	**47**	**192**
985	370	559	56	6	49,971		47	8	10	65
1,044	**377**	**620**	**47**	**2**	**50,571**	Rur. County	**51**	**6**	**11**	**68**
683	187	463	33	2	15,723		38	3	2	43
687	**185**	**471**	**31**	**3**	**15,581**	Rur. Center	**39**	**3**	**2**	**44**
114	37	75	2	0	2,836		9	1	4	14
76	**27**	**44**	**5**	**0**	**2,836**	Rur. City	**10**	**0**	**4**	**14**
36	10	26	0	1	2,614		7	0	4	11
35	**6**	**27**	**2**	**0**	**2,579**	Rur. City	**7**	**0**	**4**	**11**
594	154	420	20	1	12,430		38	1	3	42
609	**153**	**440**	**16**	**1**	**12,275**	Rur. Center	**36**	**1**	**3**	**40**
47	14	33	0	0	1,063		4	0	0	4
12	**7**	**5**	**0**	**0**	**1,057**	Rur. City	**4**	**0**	**0**	**4**
0	0	0	0	0	0		1	0	1	2
0	**0**	**0**	**0**	**0**	**0**	State	**1**	**0**	**1**	**2**
0	0	0	0	5						
0	**0**	**0**	**0**	**1**		State				
0	0	0	0	0						
0	**0**	**0**	**0**	**0**		State				
2,459	772	1,576	111	15	84,637		144	13	24	181
2,463	**755**	**1,607**	**101**	**7**	**84,899**	Rural	**148**	**10**	**25**	**183**
643	221	386	36	0	59,028		66	2	12	80
662	**225**	**408**	**29**	**0**	**60,074**	Sub. County	**69**	**2**	**9**	**80**
65	10	50	5	0	2,126		4	0	0	4
77	**15**	**60**	**2**	**1**	**2,098**	Sub. City	**4**	**0**	**0**	**4**
45	8	35	2	0	2,103		4	0	0	4
40	**5**	**32**	**3**	**0**	**2,081**	Sub. City	**4**	**0**	**0**	**4**
562	256	268	38	0	9,647		22	1	0	23
497	**233**	**243**	**21**	**0**	**9,691**	Sub. City	**20**	**1**	**1**	**22**
1,223	281	898	44	4	22,166		51	2	16	69
1,334	**308**	**989**	**37**	**7**	**22,162**	Sub. City	**51**	**2**	**17**	**70**
29	13	16	0	0	2,954		2	0	0	2
					(2,918)	DNP	**4**	**0**	**0**	**4**
0	0	0	0	1						
0	**0**	**0**	**0**	**1**		State				
0	0	0	0	0						
0	**0**	**0**	**0**	**0**		State				
2,567	789	1,653	125	5	98,024		152	5	28	185
2,610	**786**	**1,732**	**92**	**9**	**96,106**	Suburban	**154**	**5**	**27**	**186**
559	218	325	16	0	38,639		25	5	4	34
538	**211**	**312**	**15**	**1**	**38,967**	Rur. County	**25**	**3**	**10**	**38**

*The 1983 arson totals shown have not been included as part of the crime index nor as a factor in the crime rate calculations.

AGENCY PROFILE

CONTRIBUTOR	YEAR	Mos. on File	Crime Index Total	Violent Index Total	Violent Crime: Murder	Forcible Rape	Robbery	Aggravated Assault
Forest City	1982	12	310	18	0	1	2	15
	1983	**12**	**325**	**31**	**0**	**5**	**5**	**21**
Rutherfordton	1982	6	34	0	0	0	0	0
	1983		**DNP**					
Spindale	1982	12	151	6	0	0	1	5
	1983	**12**	**112**	**3**	**0**	**0**	**2**	**1**
Lake Lure	1982	12	30	1	0	0	0	1
	1983	**12**	**27**	**0**	**0**	**0**	**0**	**0**
Alexander Mills	1982		Cover					
	1983		**Cover**					
SBI	1982	12	0	0	0	0	0	0
	1983	**12**	**0**	**0**	**0**	**0**	**0**	**0**
Highway Patrol	1982	12	1	1	0	0	0	1
	1983	**12**	**1**	**1**	**0**	**0**	**0**	**1**
TOTAL RUTHERFORD	1982		1,104	45	2	1	4	38
	1983		**1,021**	**53**	**3**	**5**	**11**	**34**
Sampson County Sheriff	1982	12	536	23	5	2	3	13
	1983	**12**	**572**	**38**	**1**	**4**	**5**	**28**
Clinton	1982	12	513	53	1	2	8	42
	1983	**12**	**444**	**37**	**0**	**0**	**5**	**32**
Garland	1982		DNP					
	1983		**Cover**					
Newton Grove	1982	12	33	1	0	0	0	1
	1983	**12**	**34**	**11**	**1**	**0**	**1**	**9**
Roseboro	1982		DNP					
	1983		**Cover**					
Salemburg	1982		DNP					
	1983		**Cover**					
SBI	1982	12	0	0	0	0	0	0
	1983	**12**	**0**	**0**	**0**	**0**	**0**	**0**
TOTAL SAMPSON	1982		1,082	77	6	4	11	56
	1983		**1,050**	**86**	**2**	**4**	**11**	**69**
Scotland County Sheriff	1982	12	509	27	1	2	1	23
	1983	**12**	**443**	**22**	**1**	**2**	**7**	**12**
Laurinburg	1982	12	894	42	2	2	5	33
	1983	**12**	**948**	**52**	**2**	**3**	**9**	**38**
Gibson	1982	12	3	0	0	0	0	0
	1983	**5**	**4**	**0**	**0**	**0**	**0**	**0**
Wagram	1982	9	5	4	1	1	1	1
	1983	**12**	**0**	**0**	**0**	**0**	**0**	**0**
SBI	1982	12	0	0	0	0	0	0
	1983	**12**	**0**	**0**	**0**	**0**	**0**	**0**
TOTAL SCOTLAND	1982		1,411	73	4	5	7	57
	1983		**1,395**	**74**	**3**	**5**	**16**	**50**
Stanly County Sheriff	1982	12	445	27	0	1	2	24
	1983	**12**	**261**	**23**	**1**	**0**	**2**	**20**
Albemarle	1982	12	734	42	0	1	9	32
	1983	**12**	**583**	**34**	**0**	**1**	**10**	**23**
Norwood	1982	12	67	16	0	1	0	15
	1983	**12**	**53**	**10**	**0**	**1**	**0**	**9**
Oakboro	1982	12	20	3	0	2	0	1
	1983	**12**	**8**	**1**	**0**	**1**	**0**	**0**

(continued)

	Property Crimes			*	Demographic Data		Fulltime Police Employee Data			
							Sworn Officers			
Property Crime Total	Breaking and Entering	Larceny	Motor Vehicle Theft	Arson	UCR Estimated Population Coverage	Character	Male	Female	Civilians	Total
292	81	201	10	1	7,773		18	1	2	21
294	**65**	**218**	**11**	**2**	**7,783**	Rur. City	**18**	**1**	**3**	**22**
34	3	31	0	0	3,495		10	0	0	10
					(3,477)	DNP	**10**	**0**	**10**	**20**
145	41	97	7	1	4,138		13	0	1	14
109	**25**	**77**	**7**	**0**	**4,167**	Rur. City	**10**	**0**	**0**	**10**
29	20	8	1	1	496		2	0	2	4
27	**10**	**16**	**1**	**0**	**493**	Rur. City	**3**	**0**	**0**	**3**
							1	0	0	1
						Cover	**2**	**0**	**0**	**2**
0	0	0	0	0						
0	**0**	**0**	**0**	**1**		State				
0	0	0	0	0						
0	**0**	**0**	**0**	**0**		State				
1,059	363	662	34	3	54,541		69	6	9	84
968	**311**	**623**	**34**	**4**	**51,410**	Rural	**68**	**4**	**23**	**95**
513	264	224	25	5	39,047		25	5	12	42
534	**234**	**267**	**33**	**5**	**42,126**	Rur. County	**27**	**6**	**12**	**45**
460	123	330	7	1	7,405		20	2	8	30
407	**59**	**341**	**7**	**2**	**7,125**	Rur. City	**20**	**2**	**7**	**29**
					(936)		2	0	0	2
						Cover	**1**	**0**	**0**	**1**
32	4	26	2	0	566		2	0	0	2
23	**2**	**21**	**0**	**0**	**563**	Rur. City	**2**	**0**	**0**	**2**
					(1,226)		4	0	0	4
						Cover	**4**	**0**	**0**	**4**
					(726)		2	0	0	2
						Cover	**2**	**0**	**0**	**2**
0	0	0	0	0						
0	**0**	**0**	**0**	**1**		State				
1,005	391	580	34	6	47,018		55	7	20	82
964	**295**	**629**	**40**	**8**	**49,814**	Rural	**56**	**8**	**19**	**83**
482	204	270	8	0	19,621		23	5	2	30
421	**213**	**189**	**19**	**1**	**20,406**	Rur. County	**23**	**2**	**5**	**30**
852	202	633	17	7	11,648		26	0	1	27
896	**282**	**594**	**20**	**4**	**11,549**	Rur. Center	**26**	**0**	**1**	**27**
3	3	0	0	0	540		1	0	0	1
4	**4**	**0**	**0**	**0**	**540**	Rur. City	**1**	**0**	**0**	**1**
1	1	0	0	0	612		2	0	0	2
0	**0**	**0**	**0**	**0**	**606**	Rur. City	**1**	**0**	**0**	**1**
0	0	0	0	2						
0	**0**	**0**	**0**	**1**		State				
1,338	410	903	25	9	32,421		52	5	3	60
1,321	**499**	**783**	**39**	**6**	**33,101**	Rural	**51**	**2**	**6**	**59**
418	214	194	10	4	28,799		26	2	5	33
238	**116**	**114**	**8**	**0**	**29,031**	Rur. County	**27**	**2**	**5**	**34**
692	182	489	21	5	14,906		30	6	2	38
549	**183**	**352**	**14**	**2**	**15,066**	Rur. Center	**30**	**7**	**1**	**38**
51	15	36	0	1	1,832		4	0	0	4
43	**8**	**32**	**3**	**0**	**1,783**	Rur. City	**4**	**0**	**0**	**4**
17	9	8	0	0	595		2	0	0	2
7	**4**	**3**	**0**	**0**	**581**	Rur. City	**2**	**0**	**0**	**2**

*The 1983 arson totals shown have not been included as part of the crime index nor as a factor in the crime rate calculations.

AGENCY PROFILE

CONTRIBUTOR	YEAR	Mos. on File	Crime Index Total	Violent Index Total	Violent Crime: Murder	Forcible Rape	Robbery	Aggravated Assault
Stanfield	1982	12	3	0	0	0	0	0
	1983	**12**	**2**	**0**	**0**	**0**	**0**	**0**
Locust	1982	12	22	1	0	0	0	1
	1983	**12**	**13**	**0**	**0**	**0**	**0**	**0**
TOTAL STANLY	1982		1,291	89	0	5	11	73
	1983		**920**	**68**	**1**	**3**	**12**	**52**
Stokes County Sheriff	1982	12	529	37	1	3	6	27
	1983	**12**	**415**	**26**	**3**	**0**	**3**	**20**
Walnut Cove	1982	12	38	12	0	1	0	11
	1983	**12**	**17**	**3**	**0**	**0**	**0**	**3**
SBI	1982	12	0	0	0	0	0	0
	1983	**12**	**0**	**0**	**0**	**0**	**0**	**0**
TOTAL STOKES	1982		567	49	1	4	6	38
	1983		**432**	**29**	**3**	**0**	**3**	**23**
Surry County Sheriff	1982	12	599	38	2	1	4	31
	1983	**12**	**683**	**65**	**2**	**3**	**1**	**59**
Elkin	1982	12	111	8	0	0	1	7
	1983	**12**	**123**	**10**	**0**	**0**	**0**	**10**
Mount Airy	1982	12	456	13	1	2	5	5
	1983	**12**	**509**	**16**	**1**	**2**	**4**	**9**
Pilot Mountain	1982	12	104	19	0	1	1	17
	1983	**12**	**109**	**3**	**0**	**0**	**2**	**1**
Dobson	1982	12	8	1	0	0	1	0
	1983	**12**	**8**	**0**	**0**	**0**	**0**	**0**
SBI	1982	12	0	0	0	0	0	0
	1983	**12**	**0**	**0**	**0**	**0**	**0**	**0**
TOTAL SURRY	1982		1,278	79	3	4	12	60
	1983		**1,432**	**94**	**3**	**5**	**7**	**79**
Swain County Sheriff	1982	10	40	1	0	0	0	1
	1983	**11**	**62**	**4**	**1**	**0**	**0**	**3**
Bryson City	1982	12	13	0	0	0	0	0
	1983	**12**	**14**	**0**	**0**	**0**	**0**	**0**
TOTAL SWAIN	1982		53	1	0	0	0	1
	1983		**76**	**4**	**1**	**0**	**0**	**3**
Transylvania County Sheriff	1982	12	253	1	0	0	0	1
	1983	**8**	**183**	**2**	**0**	**1**	**0**	**1**
Brevard	1982	12	142	1	1	0	0	0
	1983	**12**	**138**	**3**	**0**	**0**	**0**	**3**
Highway Patrol	1982	12	2	2	0	0	0	2
	1983	**12**	**0**	**0**	**0**	**0**	**0**	**0**
TOTAL TRANSYLVANIA	1982		397	4	1	0	0	3
	1983		**321**	**5**	**0**	**1**	**0**	**4**
Tyrell County Sheriff	1982	12	80	25	1	1	2	21
	1983	**12**	**82**	**21**	**1**	**0**	**2**	**18**
TOTAL TYRRELL	1982		80	25	1	1	2	21
	1983		**82**	**21**	**1**	**0**	**2**	**18**
Union County Sheriff	1982	12	948	50	2	4	1	43
	1983	**12**	**958**	**33**	**1**	**0**	**3**	**29**
Marshville	1982	12	54	7	0	0	0	7
	1983	**12**	**38**	**8**	**1**	**0**	**0**	**7**
Monroe	1982	12	786	142	1	0	13	128
	1983	**12**	**723**	**82**	**2**	**1**	**15**	**64**

(continued)

	Property Crimes			*	Demographic Data		Fulltime Police Employee Data			
							Sworn Officers			
Property Crime Total	Breaking and Entering	Larceny	Motor Vehicle Theft	Arson	UCR Estimated Population Coverage	Character	Male	Female	Civilians	Total
3	2	0	1	0	469		1	0	0	1
2	**2**	**0**	**0**	**0**	**457**	Rur. City	**2**	**0**	**0**	**2**
21	16	5	0	0	1,637		1	0	0	1
13	**9**	**3**	**1**	**0**	**1,603**	Rur. City	**1**	**0**	**0**	**1**
1,202	438	732	32	10	48,238		64	8	7	79
852	**322**	**504**	**26**	**2**	**48,521**	Rural	**66**	**9**	**6**	**81**
492	163	294	35	7	32,919		21	1	8	30
389	**142**	**228**	**19**	**7**	**33,536**	Sub. County	**25**	**2**	**6**	**33**
26	8	16	2	0	1,135		4	0	1	5
14	**3**	**10**	**1**	**0**	**1,136**	Sub. City	**4**	**0**	**0**	**4**
0	0	0	0	0						
0	**0**	**0**	**0**	**1**		State				
518	171	310	37	7	34,054		25	1	9	35
403	**145**	**238**	**20**	**8**	**34,672**	Suburban	**29**	**2**	**6**	**37**
561	214	309	38	1	47,501		28	2	20	50
618	**208**	**374**	**36**	**2**	**48,190**	Rur. County	**30**	**2**	**19**	**51**
103	17	83	3	0	3,067		14	2	1	17
113	**13**	**97**	**3**	**0**	**3,061**	Rur. City	**15**	**0**	**2**	**17**
443	114	301	28	2	7,060		26	1	3	30
493	**121**	**352**	**20**	**0**	**7,044**	Rur. City	**26**	**1**	**3**	**30**
85	29	52	4	0	1,067		8	0	1	9
106	**30**	**73**	**3**	**0**	**1,061**	Rur. City	**7**	**0**	**2**	**9**
7	3	4	0	1	1,244		4	0	0	4
8	**2**	**4**	**2**	**0**	**1,262**	Rur. City	**4**	**0**	**0**	**4**
0	0	0	0	1						
0	**0**	**0**	**0**	**1**		State				
1,199	377	749	73	5	59,939		80	5	25	110
1,338	**374**	**900**	**64**	**3**	**60,618**	Rural	**82**	**3**	**26**	**111**
39	19	17	3	0	5,994		6	0	6	12
58	**50**	**5**	**3**	**0**	**6,076**	Rur. County	**7**	**0**	**3**	**10**
13	8	3	2	2	1,572		5	0	0	5
14	**4**	**8**	**2**	**0**	**1,589**	Rur. City	**5**	**0**	**0**	**5**
52	27	20	5	2	7,566		25	3	6	34
72	**54**	**13**	**5**	**0**	**7,665**	Rural	**27**	**1**	**7**	**35**
252	89	137	26	0	18,576		18	3	6	27
181	**70**	**92**	**19**	**3**	**19,069**	Rur. County	**19**	**3**	**5**	**27**
141	23	115	3	0	5,293		14	2	4	20
135	**40**	**88**	**7**	**0**	**5,306**	Rur. City	**14**	**2**	**4**	**20**
0	0	0	0	0						
0	**0**	**0**	**0**	**0**		State				
393	112	252	29	0	23,869		32	5	10	47
316	**110**	**180**	**26**	**3**	**24,375**	Rural	**33**	**5**	**9**	**47**
55	20	32	3	0	4,133		4	0	4	8
61	**23**	**35**	**3**	**1**	**4,278**	Rur. County	**4**	**0**	**4**	**8**
55	20	32	3	0	4,133		4	0	4	8
61	**23**	**35**	**3**	**1**	**4,278**	Rural	**4**	**0**	**4**	**8**
898	318	553	27	2	52,895		38	4	13	55
925	**347**	**541**	**37**	**7**	**52,999**	Sub. County	**37**	**4**	**2**	**43**
47	29	17	1	0	2,079		5	0	0	5
30	**13**	**13**	**4**	**0**	**2,044**	Sub. City	**5**	**0**	**0**	**5**
644	201	419	24	1	13,273		56	2	4	62
641	**191**	**431**	**19**	**1**	**14,282**	Sub. City	**54**	**2**	**10**	**66**

*The 1983 arson totals shown have not been included as part of the crime index nor as a factor in the crime rate calculations.

AGENCY PROFILE

CONTRIBUTOR	YEAR	Mos. on File	Crime Index Total	Violent Index Total	Violent Crime: Murder	Forcible Rape	Robbery	Aggravated Assault
Waxhaw	1982	12	13	0	0	0	0	0
	1983	**12**	**12**	**1**	**0**	**1**	**0**	**0**
Wingate	1982	2	0	0	0	0	0	0
	1983		**DNP**					
Highway Patrol	1982	12	0	0	0	0	0	0
	1983	**12**	**2**	**2**	**0**	**0**	**0**	**2**
TOTAL UNION	1982		1,801	199	3	4	14	178
	1983		**1,733**	**126**	**4**	**2**	**18**	**102**
Vance County Sheriff	1982	12	785	34	1	1	4	28
	1983	**12**	**771**	**55**	**2**	**2**	**1**	**50**
Henderson	1982	12	1,526	122	2	5	12	103
	1983	**12**	**1,518**	**111**	**2**	**2**	**15**	**92**
Kittrell	1982		Cover					
	1983		**Cover**					
SBI	1982	12	0	0	0	0	0	0
	1983	**12**	**0**	**0**	**0**	**0**	**0**	**0**
Highway Patrol	1982	12	2	2	0	0	0	2
	1983	**12**	**0**	**0**	**0**	**0**	**0**	**0**
TOTAL VANCE	1982		2,313	158	3	6	16	133
	1983		**2,289**	**166**	**4**	**4**	**16**	**142**
Wake County Sheriff	1982	12	3,273	200	9	20	45	126
	1983	**12**	**2,887**	**193**	**10**	**35**	**45**	**103**
Raleigh	1982	12	11,224	886	20	62	322	482
	1983	**12**	**9,765**	**879**	**12**	**46**	**289**	**532**
Apex	1982	12	205	33	0	0	3	30
	1983	**12**	**213**	**21**	**0**	**1**	**2**	**18**
Cary	1982	12	613	29	1	2	5	21
	1983	**12**	**563**	**22**	**0**	**1**	**7**	**14**
Fuquay Varina	1982	12	190	18	0	2	4	12
	1983	**12**	**227**	**27**	**0**	**0**	**4**	**23**
Garner	1982	12	568	37	0	0	9	28
	1983	**12**	**501**	**34**	**1**	**1**	**9**	**23**
Knightdale	1982	12	22	1	0	0	1	0
	1983	**12**	**7**	**1**	**0**	**0**	**0**	**1**
Wake Forest	1982	12	152	12	0	0	0	12
	1983	**12**	**123**	**23**	**0**	**0**	**2**	**21**
Wendell	1982	12	44	0	0	0	0	0
	1983	**12**	**50**	**0**	**0**	**0**	**0**	**0**
Zebulon	1982	12	112	6	0	0	4	2
	1983	**12**	**85**	**7**	**0**	**0**	**4**	**3**
Rolesville	1982	12	11	0	0	0	0	0
	1983	**12**	**11**	**3**	**0**	**0**	**0**	**3**
State Capitol Police	1982	12	191	2	0	0	0	2
	1983	**12**	**145**	**1**	**0**	**0**	**0**	**1**
Raleigh-Durham Airport	1982	12	84	1	0	0	0	1
	1983	**12**	**72**	**1**	**0**	**0**	**1**	**0**
NC State University	1982	12	1,199	63	0	4	12	47
	1983	**12**	**1,238**	**102**	**0**	**4**	**22**	**76**
Holly Springs	1982	12	19	5	0	0	3	2
	1983	**12**	**20**	**1**	**0**	**0**	**0**	**1**
SBI	1982	12	0	0	0	0	0	0
	1983	**12**	**0**	**0**	**0**	**0**	**0**	**0**

(continued)

	Property Crimes			*	Demographic Data		Fulltime Police Employee Data			
Property Crime Total	Breaking and Entering	Larceny	Motor Vehicle Theft	Arson	UCR Estimated Population Coverage	Character	Sworn Officers Male	Sworn Officers Female	Civilians	Total
13	11	2	0	1	1,201		3	0	0	3
11	**6**	**3**	**2**	**0**	**1,188**	Sub. City	**4**	**0**	**0**	**4**
0	0	0	0	0	2,622		2	0	0	2
					(2,540)	DNP	**2**	**0**	**0**	**2**
0	0	0	0	0						
0	**0**	**0**	**0**	**0**		State				
1,602	559	991	52	4	72,070		104	6	17	127
1,607	**557**	**988**	**62**	**8**	**70,513**	Suburban	**102**	**6**	**12**	**120**
751	310	414	27	0	22,186		14	2	0	16
716	**302**	**374**	**40**	**2**	**21,428**	Rur. County	**19**	**3**	**9**	**31**
1,404	269	1,090	45	23	14,617		37	3	4	44
1,407	**361**	**999**	**47**	**13**	**15,699**	Rur. Center	**38**	**3**	**4**	**45**
							1	0	0	1
						Cover	**1**	**0**	**0**	**1**
0	0	0	0	0						
0	**0**	**0**	**0**	**1**		State				
0	0	0	0	0						
0	**0**	**0**	**0**	**0**		State				
2,155	579	1,504	72	23	36,973		53	5	4	62
2,123	**663**	**1,373**	**87**	**16**	**37,127**	Rural	**59**	**6**	**13**	**78**
3,073	1,268	1,611	194	37	103,227		103	12	53	168
2,694	**1,267**	**1,255**	**172**	**35**	**103,733**	Sub. County	**119**	**14**	**44**	**177**
10,338	2,730	7,195	413	47	146,728		308	16	59	383
8,886	**2,379**	**6,120**	**387**	**33**	**150,584**	Core City	**316**	**14**	**58**	**388**
172	62	104	6	1	2,916		10	0	4	14
192	**75**	**109**	**8**	**1**	**2,951**	Sub. City	**9**	**1**	**4**	**14**
584	87	485	12	3	24,418		22	1	1	24
541	**103**	**432**	**6**	**0**	**26,180**	Sub. City	**23**	**0**	**2**	**25**
172	52	109	11	0	3,273		9	0	5	14
200	**60**	**125**	**15**	**0**	**3,197**	Sub. City	**11**	**0**	**5**	**16**
531	97	418	16	0	10,203		18	1	2	21
467	**88**	**357**	**22**	**0**	**10,495**	Sub. City	**18**	**2**	**2**	**22**
21	3	18	0	0	1,004		3	0	0	3
6	**2**	**4**	**0**	**0**	**1,012**	Sub. City	**3**	**0**	**0**	**3**
140	48	89	3	0	3,736		9	0	2	11
100	**26**	**69**	**5**	**6**	**3,682**	Sub. City	**9**	**0**	**4**	**13**
44	10	33	1	0	2,297		7	0	0	7
50	**11**	**36**	**3**	**0**	**2,270**	Sub. City	**7**	**0**	**0**	**7**
106	34	67	5	1	2,039		8	0	1	9
78	**17**	**58**	**3**	**1**	**2,271**	Sub. City	**8**	**0**	**1**	**9**
11	6	4	1	0	513		3	0	0	3
8	**4**	**3**	**1**	**0**	**511**	Sub. City	**3**	**0**	**0**	**3**
189	11	175	3	0	0		26	3	22	51
144	**16**	**127**	**1**	**0**	**0**	State	**26**	**4**	**22**	**52**
83	12	59	12	0	0		13	4	4	21
71	**9**	**59**	**3**	**0**	**0**	Sub. City	**13**	**4**	**4**	**21**
1,136	173	946	17	3	6,655		11	10	18	39
1,136	**159**	**953**	**24**	**4**	**6,576**	Campus[1]	**21**	**13**	**11**	**45**
14	6	8	0	1	696		1	0	0	1
19	**9**	**10**	**0**	**0**	**695**	Sub. City	**1**	**0**	**0**	**1**
0	0	0	0	0						
0	**0**	**0**	**0**	**1**		State				

*The 1983 arson totals shown have not been included as part of the crime index nor as a factor in the crime rate calculations.
[1]NC State University approximate student enrollment 22,632.

AGENCY PROFILE

CONTRIBUTOR	YEAR	Mos. on File	Crime Index Total	Violent Index Total	Violent Crime: Murder	Forcible Rape	Robbery	Aggravated Assault
Highway Patrol	1982	12	3	3	0	0	0	3
	1983	**12**	**5**	**5**	**0**	**0**	**0**	**5**
TOTAL WAKE	1982		17,910	1,296	30	90	408	768
	1983		**15,912**	**1,320**	**23**	**88**	**385**	**824**
Warrenton	1982	12	14	9	0	0	0	9
	1983	**12**	**10**	**8**	**0**	**0**	**1**	**7**
Highway Patrol	1982	12	0	0	0	0	0	0
	1983	**12**	**2**	**2**	**0**	**0**	**0**	**2**
TOTAL WARREN	1982		14	9	0	0	0	9
	1983		**12**	**10**	**0**	**0**	**1**	**9**
Washington County Sheriff	1982	12	163	18	2	0	3	13
	1983	**12**	**124**	**12**	**0**	**2**	**1**	**9**
Plymouth	1982	12	287	27	0	0	1	26
	1983	**12**	**198**	**23**	**0**	**1**	**2**	**20**
TOTAL WASHINGTON	1982		450	45	2	0	4	39
	1983		**322**	**35**	**0**	**3**	**3**	**29**
Watauga County Sheriff	1982	12	369	53	1	1	0	51
	1983	**12**	**341**	**30**	**0**	**1**	**4**	**25**
Boone	1982	12	337	21	1	0	2	18
	1983	**12**	**268**	**14**	**1**	**1**	**1**	**11**
Blowing Rock	1982	12	71	1	0	0	0	1
	1983	**12**	**61**	**2**	**0**	**0**	**1**	**1**
Appalachian State Univ.	1982	12	254	3	0	0	0	3
	1983	**12**	**217**	**3**	**0**	**0**	**0**	**3**
SBI	1982	12	0	0	0	0	0	0
	1983	**12**	**0**	**0**	**0**	**0**	**0**	**0**
TOTAL WATAUGA	1982		1,031	78	2	1	2	73
	1983		**887**	**49**	**1**	**2**	**6**	**40**
Wayne County Sheriff	1982	12	1,158	147	2	2	8	135
	1983	**12**	**986**	**49**	**2**	**2**	**10**	**35**
Goldsboro	1982	12	2,431	199	4	11	64	120
	1983	**12**	**2,319**	**159**	**8**	**13**	**44**	**94**
Eureka	1982	12	7	1	0	0	0	1
	1983	**12**	**4**	**0**	**0**	**0**	**0**	**0**
Fremont	1982	12	39	6	0	0	0	6
	1983	**12**	**50**	**6**	**0**	**1**	**0**	**5**
Mount Olive	1982	12	371	42	2	1	5	34
	1983	**12**	**285**	**26**	**0**	**1**	**6**	**19**
Pikeville	1982	10	17	3	0	0	0	3
	1983	**3**	**6**	**0**	**0**	**0**	**0**	**0**
SBI	1982	12	0	0	0	0	0	0
	1983	**12**	**0**	**0**	**0**	**0**	**0**	**0**
Highway Patrol	1982	12	3	3	0	0	0	3
	1983	**12**	**0**	**0**	**0**	**0**	**0**	**0**
TOTAL WAYNE	1982		4,026	401	8	14	77	302
	1983		**3,650**	**240**	**10**	**17**	**60**	**153**
Wilkes County Sheriff	1982	12	899	141	3	1	6	131
	1983	**12**	**824**	**81**	**4**	**1**	**5**	**71**
North Wilkesboro	1982	12	385	42	1	2	0	39
	1983	**12**	**324**	**27**	**0**	**2**	**5**	**20**
Wilkesboro	1982	12	148	5	0	0	0	5
	1983	**12**	**176**	**7**	**0**	**0**	**2**	**5**

(continued)

	Property Crimes			*	Demographic Data		Fulltime Police Employee Data			
Property Crime Total	Breaking and Entering	Larceny	Motor Vehicle Theft	Arson	UCR Estimated Population Coverage	Character	Sworn Officers Male	Sworn Officers Female	Civilians	Total
0	0	0	0	0						
0	**0**	**0**	**0**	**0**		State				
16,614	4,599	11,321	694	93	307,705		551	47	171	769
14,592	**4,225**	**9,717**	**650**	**81**	**314,157**	Suburban	**589**	**52**	**157**	**798**
5	2	3	0	2	1,021		5	0	5	10
2	**0**	**2**	**0**	**2**	**1,022**	Rur. City	**5**	**0**	**4**	**9**
0	0	0	0	0						
0	**0**	**0**	**0**	**0**		State				
5	2	3	0	2	1,021		15	0	6	21
2	**0**	**2**	**0**	**2**	**1,022**	Rural	**14**	**1**	**5**	**20**
145	62	77	6	3	9,210		6	1	4	11
112	**41**	**63**	**8**	**1**	**9,081**	Rur. County	**7**	**1**	**0**	**8**
260	107	147	6	1	4,683		8	1	5	14
175	**70**	**101**	**4**	**0**	**4,553**	Rur. City	**7**	**1**	**4**	**12**
405	169	224	12	4	13,893		14	2	9	25
287	**111**	**164**	**12**	**1**	**13,634**	Rural	**14**	**2**	**4**	**20**
316	175	131	10	4	20,491		18	5	0	23
311	**158**	**142**	**11**	**3**	**21,057**	Rur. County	**20**	**4**	**1**	**25**
316	112	198	6	0	6,307		23	1	2	26
254	**46**	**198**	**10**	**0**	**6,205**	Rur. City	**22**	**2**	**1**	**25**
70	17	49	4	0	1,406		7	0	4	11
59	**17**	**41**	**1**	**0**	**1,421**	Rur. City	**7**	**0**	**4**	**11**
251	29	221	1	0	4,273		14	0	2	16
214	**22**	**191**	**1**	**0**	**4,342**	Campus[1]	**12**	**0**	**2**	**14**
0	0	0	0	1						
0	**0**	**0**	**0**	**1**		State				
953	333	599	21	5	32,477		63	6	8	77
838	**243**	**572**	**23**	**4**	**33,025**	Rural	**63**	**6**	**8**	**77**
1,011	344	631	36	12	57,757		26	2	16	44
937	**368**	**543**	**26**	**4**	**56,070**	Rur. County	**35**	**2**	**6**	**43**
2,232	434	1,711	87	11	30,503		63	5	20	88
2,160	**581**	**1,529**	**50**	**7**	**32,196**	Rur. Center	**61**	**8**	**20**	**89**
6	1	5	0	0	308		1	0	0	1
4	**1**	**3**	**0**	**0**	**299**	Rur. City	**1**	**0**	**0**	**1**
33	7	26	0	4	1,749		3	0	0	3
44	**12**	**31**	**1**	**0**	**1,743**	Rur. City	**3**	**0**	**0**	**3**
329	99	223	7	1	4,851		12	0	1	13
259	**81**	**170**	**8**	**3**	**5,100**	Rur. City	**12**	**0**	**5**	**17**
14	5	9	0	0	673		2	0	0	2
6	**4**	**2**	**0**	**0**	**661**	Rur. City	**2**	**0**	**0**	**2**
0	0	0	0	2						
0	**0**	**0**	**0**	**0**		State				
0	0	0	0	0						
0	**0**	**0**	**0**	**0**		State				
3,625	890	2,605	130	30	95,841		109	7	38	154
3,410	**1,047**	**2,278**	**85**	**14**	**96,069**	Rural	**116**	**10**	**31**	**157**
758	366	360	32	7	52,880		28	5	0	33
743	**328**	**379**	**36**	**12**	**53,812**	Rur. County	**27**	**6**	**6**	**39**
343	96	235	12	0	3,451		12	3	3	18
297	**61**	**223**	**13**	**1**	**3,400**	Rur. City	**14**	**3**	**3**	**20**
143	39	99	5	0	2,353		7	2	1	10
169	**29**	**133**	**7**	**1**	**2,479**	Rur. City	**8**	**1**	**1**	**10**

*The 1983 arson totals shown have not been included as part of the crime index nor as a factor in the crime rate calculations.
[1]Appalachian State University approximate student enrollment 10,222.

AGENCY PROFILE

CONTRIBUTOR	YEAR	Mos. on File	Crime Index Total	Violent Index Total	Violent Crime: Murder	Violent Crime: Forcible Rape	Violent Crime: Robbery	Violent Crime: Aggravated Assault
	1982	4	1	0	0	0	0	0
Ronda	**1983**		**Cover**					
	1982	12	0	0	0	0	0	0
SBI	**1983**	**12**	**0**	**0**	**0**	**0**	**0**	**0**
	1982	12	3	3	0	0	0	3
Highway Patrol	**1983**	**12**	**1**	**1**	**0**	**0**	**0**	**1**
	1982		1,436	191	4	3	6	178
TOTAL WILKES	**1983**		**1,325**	**116**	**4**	**3**	**12**	**97**
	1982	12	667	112	2	8	11	91
Wilson County Sheriff	**1983**	**12**	**621**	**126**	**3**	**8**	**3**	**112**
	1982	12	2,996	285	7	15	99	164
Wilson	**1983**	**12**	**3,010**	**262**	**3**	**9**	**71**	**179**
	1982	12	14	0	0	0	0	0
Black Creek	**1983**	**12**	**12**	**0**	**0**	**0**	**0**	**0**
	1982	12	29	2	0	1	0	1
Elm City	**1983**	**12**	**34**	**1**	**0**	**0**	**0**	**1**
	1982	11	39	2	0	0	1	1
Lucama	**1983**	**9**	**2**	**0**	**0**	**0**	**0**	**0**
	1982	12	8	3	0	0	0	3
Stantonsburg	**1983**	**10**	**8**	**0**	**0**	**0**	**0**	**0**
	1982	11	5	1	0	0	0	1
Sims	**1983**		**Cover**					
	1982	12	1	1	0	0	0	1
Highway Patrol	**1983**	**12**	**0**	**0**	**0**	**0**	**0**	**0**
	1982		3,759	406	9	24	111	262
TOTAL WILSON	**1983**		**3,687**	**389**	**6**	**17**	**74**	**292**
	1982	12	373	35	1	0	4	30
Yadkin County Sheriff	**1983**	**12**	**315**	**22**	**0**	**0**	**4**	**18**
	1982	12	87	13	0	0	1	12
Jonesville	**1983**	**12**	**62**	**17**	**0**	**0**	**2**	**15**
	1982	12	56	2	0	0	0	2
Yadkinville	**1983**	**12**	**57**	**3**	**0**	**1**	**1**	**1**
	1982	12	7	1	0	0	0	1
Boonville	**1983**	**12**	**5**	**1**	**0**	**1**	**0**	**0**
	1982	12	0	0	0	0	0	0
East Bend	**1983**		**DNP**					
	1982	12	4	1	0	0	0	1
Arlington	**1983**	**12**	**11**	**3**	**0**	**0**	**1**	**2**
	1982	12	0	0	0	0	0	0
SBI	**1983**	**12**	**0**	**0**	**0**	**0**	**0**	**0**
	1982		527	52	1	0	5	46
TOTAL YADKIN	**1983**		**450**	**46**	**0**	**2**	**8**	**36**
	1982		0	0	0	0	0	0
TOTAL YANCEY	**1983**		**0**	**0**	**0**	**0**	**0**	**0**
	1982	12	6	6	0	0	0	6
N.C. Wildlife Comm.	**1983**	**12**	**2**	**2**	**0**	**0**	**0**	**2**
	1982							
SBI	**1983**		**EMPLOYEE DATA ONLY**					
	1982							
Highway Patrol	**1983**		**EMPLOYEE DATA ONLY**					
	1982		268,159	26,267	538	1,301	5,090	19,338
STATE TOTALS	**1983**		**248,020**	**24,269**	**478**	**1,306**	**4,751**	**17,734**

	Property Crimes			*	Demographic Data		Fulltime Police Employee Data			
							Sworn Officers			
Property Crime Total	Breaking and Entering	Larceny	Motor Vehicle Theft	Arson	UCR Estimated Population Coverage	Character	Male	Female	Civilians	Total
1	0	1	0	0	455		1	0	0	1
						Cover	**0**	**0**	**0**	**0**
0	0	0	0	2						
0	**0**	**0**	**0**	**5**		State				
0	0	0	0	0						
0	**0**	**0**	**0**	**0**		State				
1,245	501	695	49	9	59,139		48	10	4	62
1,209	**418**	**735**	**56**	**19**	**59,691**	Rural	**49**	**10**	**10**	**69**
555	213	323	19	0	23,953		25	1	26	52
495	**176**	**289**	**30**	**1**	**24,784**	Rur. County	**27**	**4**	**3**	**34**
2,711	831	1,793	87	12	34,596		68	6	15	89
2,748	**892**	**1,767**	**89**	**7**	**34,232**	Rur. Center	**64**	**5**	**12**	**81**
14	5	8	1	0	538		3	0	0	3
12	**4**	**8**	**0**	**0**	**531**	Rur. City	**3**	**0**	**0**	**3**
27	14	12	1	0	1,536		3	0	0	3
33	**2**	**29**	**2**	**0**	**1,575**	Rur. City	**3**	**0**	**0**	**3**
37	15	20	2	3	1,128		3	0	0	3
2	**0**	**2**	**0**	**0**	**1,104**	Rur. City	**4**	**0**	**0**	**4**
5	4	0	1	0	940		3	0	0	3
8	**7**	**0**	**1**	**0**	**916**	Rur. City	**3**	**0**	**0**	**3**
4	2	1	1	0	194		1	0	0	1
						Cover	**1**	**0**	**0**	**1**
0	0	0	0	0						
0	**0**	**0**	**0**	**0**		State				
3,353	1,084	2,157	112	15	62,885		108	7	41	156
3,298	**1,081**	**2,095**	**122**	**8**	**63,336**	Rural	**107**	**9**	**15**	**131**
338	130	199	9	0	22,433		13	1	0	14
293	**89**	**196**	**8**	**0**	**22,672**	Sub. County	**15**	**3**	**4**	**22**
74	14	55	5	1	1,779		5	0	0	5
45	**12**	**29**	**4**	**0**	**1,785**	Sub. City	**4**	**0**	**0**	**4**
54	8	42	4	0	2,225		4	1	0	5
54	**7**	**43**	**4**	**0**	**2,217**	Sub. City	**4**	**1**	**0**	**5**
6	1	5	0	2	1,069		1	0	0	1
4	**1**	**3**	**0**	**0**	**1,089**	Sub. City	**1**	**0**	**0**	**1**
0	0	0	0	0	619		1	0	0	1
					(626)	DNP	**2**	**0**	**0**	**2**
3	1	2	0	0	895		1	0	0	1
8	**3**	**5**	**0**	**0**	**906**	Sub. City	**1**	**0**	**0**	**1**
0	0	0	0	1						
0	**0**	**0**	**0**	**2**		State				
475	154	303	18	4	29,020		25	2	0	27
404	**112**	**276**	**16**	**2**	**28,669**	Suburban	**27**	**4**	**4**	**35**
0	0	0	0	0	0		11	0	5	16
0	**0**	**0**	**0**	**0**	**0**	Rural	**11**	**0**	**5**	**16**
0	0	0	0	0	0		206	0	2	208
0	**0**	**0**	**0**	**0**	**0**	State	**205**	**1**	**2**	**208**
							247	20	160	427
						State	**252**	**23**	**158**	**433**
							1,110	3	306	1,419
						State	**1,134**	**3**	**312**	**1,449**
241,892	77,293	153,686	10,913	1,847	5,813,497		9,298	764	2,275	12,337
223,751	**70,514**	**143,345**	**9,892**	**1,650**	**5,859,505**	State	**9,535**	**853**	**2,254**	**12,642**

*The 1983 arson totals shown have not been included as part of the crime index nor as a factor in the crime rate calculations.

DEMOGRAPHIC PROFILE

CONTRIBUTOR	YEAR	Mos. on File	Crime Index Total	Violent Index Total	Violent Crime			
					Murder	Forcible Rape	Robbery	Aggravated Assault
Core City 100,000 +	1982		79,039	8,703	120	472	2,231	5,880
	1983		**73,828**	**8,614**	**97**	**479**	**2,170**	**5,868**
Core City 50,000 to 99,999	1982		16,229	1,505	28	76	434	967
	1983		**15,847**	**1,566**	**20**	**92**	**436**	**1,018**
Suburban City 25,000 to 49,999	1982		15,104	1,047	16	45	304	682
	1983		**13,270**	**803**	**17**	**46**	**228**	**512**
Suburban City 10,000 to 24,999	1982		13,604	1,405	9	37	270	1,089
	1983		**12,583**	**1,247**	**15**	**39**	**261**	**932**
Suburban City 5,000 to 9,999	1982		3,764	419	5	16	60	338
	1983		**3,059**	**295**	**3**	**10**	**52**	**230**
Suburban City under 5,000	1982		5,755	469	4	11	42	412
	1983		**5,189**	**443**	**4**	**15**	**46**	**378**
Suburban Counties 50,000 +	1982		36,271	3,005	71	231	486	2,217
	1983		**34,127**	**3,021**	**68**	**218**	**495**	**2,240**
Suburban Counties 25,000 to 49,999	1982		3,728	247	19	24	48	156
	1983		**3,093**	**160**	**13**	**26**	**27**	**94**
Suburban Counties to 24,999	1982		1,068	70	7	0	9	54
	1983		**937**	**44**	**1**	**1**	**9**	**33**
URBAN TOTALS	1982		174,562	16,870	279	912	3,884	11,795
	1983		**161,933**	**16,193**	**238**	**926**	**3,724**	**11,305**

Property Crimes				*	Demographic Data		Fulltime Police Employee Data			
							Sworn Officers			
Property Crime Total	Breaking and Entering	Larceny	Motor Vehicle Theft	Arson	UCR Estimated Population Coverage	Character	Male	Female	Civilians	Total
70,336	20,384	46,831	3,121	485	863,523		1,801	135	486	2,422
65,214	**18,469**	**43,785**	**2,960**	**512**	**874,771**	Core Center	**1,835**	**160**	**457**	**2,452**
14,724	3,814	10,182	728	71	174,595		401	29	77	507
14,281	**3,910**	**9,685**	**686**	**69**	**175,088**	Core Center	**394**	**34**	**81**	**509**
14,057	3,575	9,925	557	78	179,294		340	19	78	437
12,467	**3,225**	**8,812**	**430**	**60**	**179,221**	Sub. City	**357**	**21**	**70**	**448**
12,199	3,274	8,431	494	48	175,722		463	28	103	594
11,336	**2,819**	**8,043**	**474**	**50**	**178,107**	Sub. City	**446**	**31**	**115**	**592**
3,345	1,198	1,978	169	14	60,155		112	7	26	145
2,764	**994**	**1,636**	**134**	**13**	**59,298**	Sub. City	**113**	**6**	**29**	**148**
5,286	1,607	3,466	213	31	128,271		366	18	65	449
4,746	**1,261**	**3,289**	**196**	**23**	**129,681**	Sub. City	**385**	**20**	**59**	**464**
33,266	13,360	17,958	1,948	487	1,220,654		1,318	153	281	1,752
31,106	**12,271**	**17,030**	**1,805**	**375**	**1,230,633**	Sub. County	**1,369**	**169**	**273**	**1,811**
3,481	1,396	1,908	177	23	186,010		196	29	23	248
2,933	**1,195**	**1,603**	**135**	**24**	**191,519**	Sub. County	**211**	**40**	**19**	**270**
998	459	512	27	1	58,194		35	3	11	49
893	**367**	**497**	**29**	**5**	**59,139**	Sub. County	**35**	**5**	**16**	**56**
157,692	49,067	101,191	7,434	1,238	3,046,418		5,032	421	1,150	6,603
145,740	**44,511**	**94,380**	**6,849**	**1,131**	**3,077,457**	Urban	**5,145**	**486**	**1,119**	**6,750**

*The 1983 arson totals shown have not been included as part of the crime index nor as a factor in the crime rate calculations.

AGENCY PROFILE

CONTRIBUTOR	YEAR	Mos. on File	Crime Index Total	Violent Index Total	Violent Crime: Murder	Violent Crime: Forcible Rape	Violent Crime: Robbery	Violent Crime: Aggravated Assault
Rural Centers 25,000 to 49,999	1982		14,385	1,240	28	57	352	803
	1983		**13,797**	**1,138**	**26**	**56**	**264**	**792**
Rural Centers 10,000 to 24,999	1982		15,555	1,401	22	55	217	1,107
	1983		**13,989**	**1,154**	**29**	**53**	**193**	**879**
Rural Cities 5,000 to 9,999	1982		10,527	1,053	27	31	167	828
	1983		**9,415**	**880**	**11**	**34**	**146**	**689**
Rural Cities under 5,000	1982		12,358	1,526	28	46	119	1,333
	1983		**11,439**	**1,354**	**25**	**36**	**113**	**1,180**
Rural Counties 50,000 +	1982		8,983	1,039	35	45	98	861
	1983		**8,452**	**698**	**38**	**51**	**81**	**528**
Rural Counties 25,000 to 49,999	1982		17,057	1,492	71	92	151	1,178
	1983		**15,371**	**1,277**	**66**	**85**	**143**	**983**
Rural Counties 10,000 to 24,999	1982		9,597	1,288	42	51	76	1,119
	1983		**8,786**	**1,188**	**39**	**49**	**53**	**1,047**
Rural Counties to 9,999	1982		1,152	124	6	7	9	102
	1983		**1,253**	**189**	**6**	**10**	**8**	**165**
RURAL TOTALS	1982		89,614	9,163	259	384	1,189	7,331
	1983		**82,502**	**7,878**	**240**	**374**	**1,001**	**6,263**

Property Crimes				*	Demographic Data		Fulltime Police Employee Data			
							Sworn Officers			
Property Crime Total	Breaking and Entering	Larceny	Motor Vehicle Theft	Arson	UCR Estimated Population Coverage	Character	Male	Female	Civilians	Total
13,145	3,649	9,025	471	50	162,237		362	34	71	467
12,659	**3,550**	**8,742**	**367**	**55**	**164,579**	Rur. Center	**352**	**30**	**73**	**455**
14,154	3,589	10,084	481	101	222,649		535	38	81	654
12,835	**3,323**	**9,042**	**470**	**69**	**227,663**	Rur. Center	**539**	**42**	**82**	**663**
9,474	2,590	6,506	378	46	157,929		421	26	84	531
8,535	**2,373**	**5,828**	**334**	**34**	**159,687**	Rur. City	**418**	**28**	**91**	**537**
10,832	3,481	6,919	432	71	278,847		852	48	187	1,087
10,085	**3,061**	**6,658**	**366**	**56**	**283,228**	Rur. City	**885**	**47**	**171**	**1,103**
7,944	3,370	4,100	474	80	447,758		287	30	87	404
7,754	**3,227**	**4,129**	**398**	**49**	**453,402**	Rur. County	**300**	**30**	**85**	**415**
15,565	6,550	8,154	861	134	838,480		583	55	261	899
14,094	**5,989**	**7,373**	**732**	**102**	**846,128**	Rur. County	**621**	**63**	**250**	**934**
8,309	3,933	4,065	311	31	512,208		371	49	151	571
7,598	**3,533**	**3,758**	**307**	**58**	**520,407**	Rur. County	**402**	**51**	**156**	**609**
1,028	486	507	35	8	94,745		70	5	43	118
1,064	**527**	**507**	**30**	**11**	**94,199**	Rur. County	**72**	**10**	**44**	**126**
80,451	27,648	49,360	3,443	521	2,714,853		3,481	285	965	4,731
74,624	**25,583**	**46,037**	**3,004**	**434**	**2,749,293**	Rural	**3,589**	**301**	**952**	**4,842**

*The 1983 arson totals shown have not been included as part of the crime index nor as a factor in the crime rate calculations.

SECTION FOUR

N.C. PROPERTY CRIME DATA

PROPERTY STOLEN AND RECOVERED

The tables and charts on the following pages indicate the value of property stolen and recovered by month, type, and offense in North Carolina during 1983.

The reader should note that these values relate only to index crime. Property lost or damaged as a result of crimes such as fraud, embezzlement, vandalism, and the remainder of the non-index offenses are not included in these totals.

VALUE OF PROPERTY STOLEN AND RECOVERED BY MONTH 1983

Month	Value Stolen	Value Recovered	% Recovered
January	$ 10,590,674	$ 2,787,151	26.32
February	$ 9,240,997	$ 2,666,257	28.85
March	$ 9,741,951	$ 2,867,693	29.44
April	$ 9,135,593	$ 2,847,559	31.17
May	$ 10,078,762	$ 3,255,520	32.30
June	$ 8,467,936	$ 3,029,682	35.78
July	$ 10,263,101	$ 3,356,742	32.71
August	$ 10,259,750	$ 3,245,490	31.63
September	$ 9,738,073	$ 2,884,481	29.62
October	$ 10,006,865	$ 2,821,191	28.19
November	$ 10,198,853	$ 2,866,592	28.11
December	$ 10,772,053	$ 3,522,691	32.70
Total	$ 118,494,608	$ 36,151,049	30.51
Monthly Average	$ 9,874,551	$ 3,012,587	30.51

VALUE OF PROPERTY STOLEN AND RECOVERED BY TYPE 1983

Type of Property	Value Stolen	Value Recovered	% Recovered
Currency	$ 9,113,097	$ 1,197,373	13.14
Jewelry	$ 11,874,738	$ 1,181,201	9.95
Clothing & Furs	$ 3,720,298	$ 455,210	12.24
Motor Vehicles	$ 36,473,231	$ 25,514,829	69.96
Office Equipment	$ 1,477,622	$ 258,053	17.46
TV's, Radios, Cameras, etc.	$ 13,432,250	$ 1,272,240	9.47
Firearms	$ 3,375,577	$ 552,900	16.38
Household Goods	$ 4,864,885	$ 686,357	14.11
Consumable Goods	$ 2,048,672	$ 532,730	26.00
Livestock	$ 319,822	$ 56,003	17.51
Miscellaneous	$ 31,794,416	$ 4,444,153	13.98
Total	$ 118,494,608	$ 36,151,049	30.51

STATE OF NORTH CAROLINA
MONTHLY VALUE OF PROPERTY STOLEN BY TYPE — 1983

TYPE OF PROPERTY	JANUARY	FEBRUARY	MARCH
Currency	$ 918,304	$ 591,166	$ 659,084
Jewelry	$ 981,396	$ 1,157,955	$ 1,215,377
Clothing & Furs	$ 349,127	$ 320,805	$ 264,992
Motor Vehicles	$ 2,841,662	$ 2,764,303	$ 2,763,579
Office Equipment	$ 153,044	$ 111,291	$ 118,656
TV's, Radios, Cameras, etc.	$ 1,345,799	$ 1,109,395	$ 1,236,062
Firearms	$ 376,471	$ 288,490	$ 263,774
Household Goods	$ 454,910	$ 403,888	$ 357,125
Consumable Goods	$ 250,269	$ 141,399	$ 129,301
Livestock	$ 23,551	$ 19,461	$ 12,608
Misc.	$ 2,896,141	$ 2,332,844	$ 2,721,393

TYPE OF PROPERTY	APRIL	MAY	JUNE
Currency	$ 782,219	$ 692,339	$ 632,408
Jewelry	$ 780,102	$ 873,448	$ 722,182
Clothing & Furs	$ 287,358	$ 267,631	$ 223,904
Motor Vehicles	$ 2,775,012	$ 3,207,343	$ 2,825,036
Office Equipment	$ 90,443	$ 165,552	$ 129,182
TV's, Radios, Cameras, etc.	$ 997,178	$ 943,866	$ 941,785
Firearms	$ 195,611	$ 247,876	$ 237,692
Household Goods	$ 441,851	$ 376,583	$ 322,741
Consumable Goods	$ 130,737	$ 102,692	$ 111,559
Livestock	$ 23,769	$ 27,192	$ 15,037
Misc.	$ 2,631,313	$ 3,174,240	$ 2,306,410

TYPE OF PROPERTY	JULY	AUGUST	SEPTEMBER
Currency	$ 715,721	$ 804,148	$ 784,460
Jewelry	$ 1,003,243	$ 976,089	$ 971,108
Clothing & Furs	$ 202,447	$ 271,574	$ 340,638
Motor Vehicles	$ 3,442,937	$ 3,318,465	$ 3,094,067
Office Equipment	$ 98,903	$ 109,489	$ 129,814
TV's, Radios, Cameras, etc.	$ 1,167,024	$ 1,030,293	$ 1,135,640
Firearms	$ 258,876	$ 299,080	$ 286,802
Household Goods	$ 377,036	$ 577,793	$ 406,586
Consumable Goods	$ 166,238	$ 118,523	$ 127,619
Livestock	$ 36,087	$ 24,518	$ 14,834
Misc.	$ 2,794,589	$ 2,729,778	$ 2,446,505

TYPE OF PROPERTY	OCTOBER	NOVEMBER	DECEMBER
Currency	$ 1,011,760	$ 714,795	$ 806,693
Jewelry	$ 885,254	$ 1,107,059	$ 1,201,525
Clothing & Furs	$ 401,356	$ 394,929	$ 395,537
Motor Vehicles	$ 3,042,727	$ 2,979,251	$ 3,418,849
Office Equipment	$ 147,737	$ 128,301	$ 95,210
TV's, Radios, Cameras, etc.	$ 1,188,762	$ 1,097,860	$ 1,238,586
Firearms	$ 234,008	$ 326,935	$ 359,962
Household Goods	$ 378,678	$ 394,352	$ 373,342
Consumable Goods	$ 110,350	$ 200,390	$ 459,595
Livestock	$ 18,130	$ 43,023	$ 61,612
Misc.	$ 2,588,103	$ 2,811,958	$ 2,361,142

TOTAL VALUE OF PROPERTY STOLEN BY TYPE OF OFFENSE — 1983

MURDER	Number	Value
	478	$ 30,461

RAPE	Number	Value
	1,306	$ 28,955

ROBBERY

Classification	Number	Value
Highway	1,881	$ 511,655
Commercial House	611	$ 471,134
Service Station	148	$ 51,646
Convenience Store	600	$ 201,954
Residence	632	$ 466,330
Bank	90	$ 310,340
Miscellaneous	789	$ 254,113
TOTAL	4,751	$ 2,267,172

LARCENY

Classification	Number	Value
Pick Pocket	674	$ 145,917
Purse-Snatching	953	$ 140,301
Shoplifting	18,155	$ 1,326,224
From Motor Vehicles	22,941	$ 7,922,083
Motor Vehicle Parts & Acc.	31,306	$ 6,569,289
Bicycles	11,823	$ 1,685,743
From Buildings	21,838	$ 7,997,126
Coin-Op Machines	2,174	$ 203,301
All Other	33,481	$ 13,977,965
TOTAL	143,345	$ 39,967,949

BURGLARY

Classification	Number	Value
Residence	42,974	$ 25,854,649
Night	15,234	$ 7,797,286
Day	15,141	$ 10,520,514
Unknown	12,599	$ 7,536,849
Nonresidence	27,540	$ 15,102,443
Night	16,584	$ 9,532,055
Day	2,997	$ 1,317,828
Unknown	7,959	$ 4,252,560
TOTAL	70,514	$ 40,957,092

MOTOR VEHICLE THEFT

	Number	Value
MV Theft	9,892	$ 35,242,942

Average Property Loss by Index Offense and Sub-type
1983

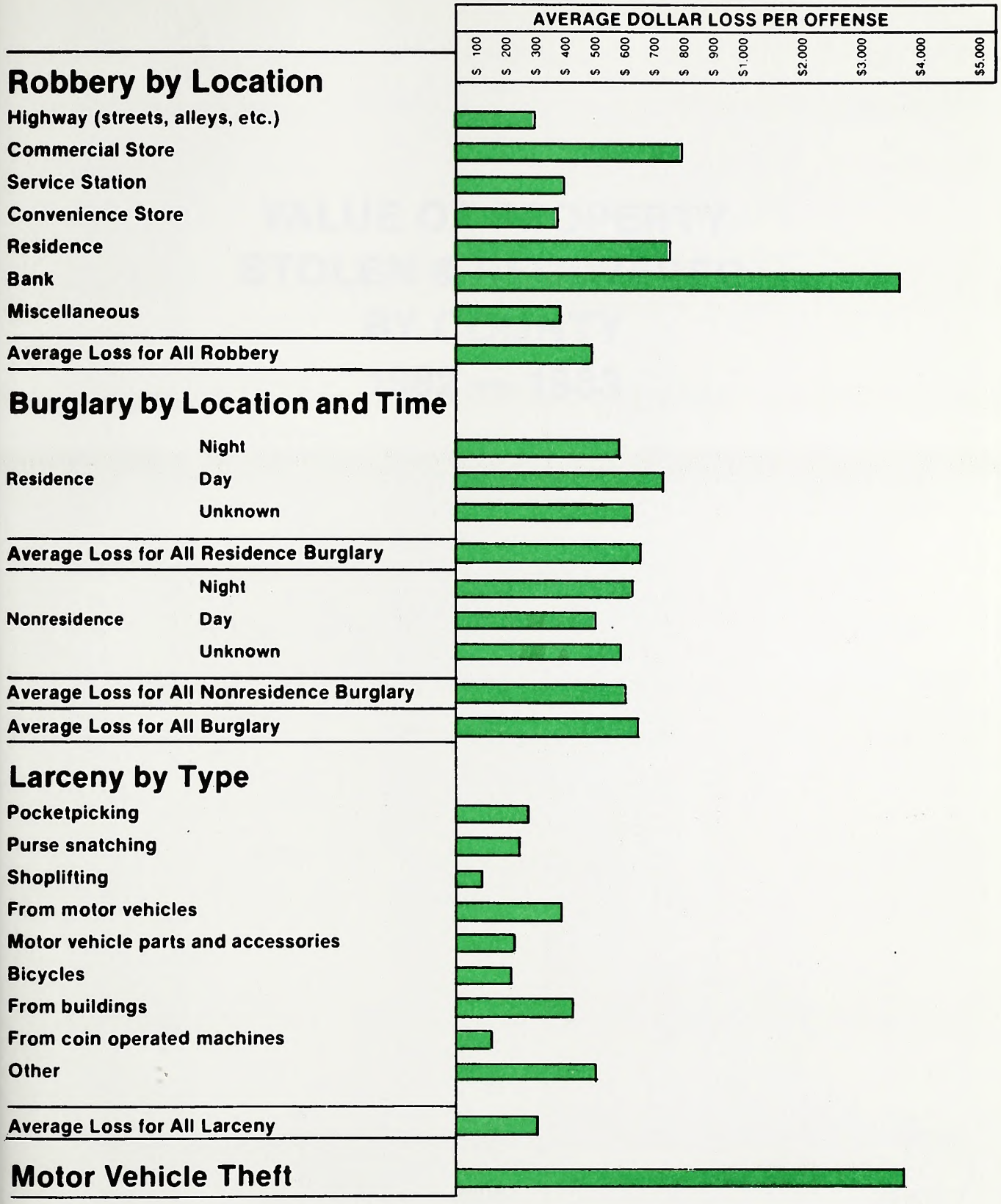

VALUE OF PROPERTY STOLEN & RECOVERED BY COUNTY 1982 — 1983

VALUE OF PROPERTY STOLEN AND RECOVERED BY COUNTY

COUNTY	YEAR	VALUE OF PROPERTY STOLEN	VALUE OF PROPERTY RECOVERED	PERCENT RECOVERED
Alamance	1982	1,697,014	479,537	28.26
	1983	**1,375,520**	**393,920**	**28.64**
Alexander	1982	216,969	36,848	16.98
	1983	**240,384**	**57,071**	**23.74**
Alleghany	1982	89,628	45,410	50.67
	1983	**84,195**	**14,242**	**16.92**
Anson	1982	230,058	34,662	15.07
	1983	**204,730**	**99,052**	**48.38**
Ashe	1982	79,776	53,017	66.46
	1983	**128,347**	**69,583**	**54.22**
Avery	1982	226,000	122,155	54.05
	1983	**202,396**	**113,669**	**56.16**
Beaufort	1982	667,067	169,475	25.41
	1983	**688,522**	**262,517**	**38.13**
Bertie	1982	150,818	38,870	25.77
	1983	**120,455**	**40,502**	**33.62**
Bladen	1982	430,098	186,039	43.26
	1983	**291,983**	**65,524**	**22.44**
Brunswick	1982	587,132	222,313	37.86
	1983	**495,273**	**193,972**	**39.17**
Buncombe	1982	3,492,919	1,227,823	35.15
	1983	**3,279,026**	**1,388,839**	**42.36**
Burke	1982	943,195	208,728	22.13
	1983	**938,881**	**273,634**	**29.15**
Cabarrus	1982	1,605,221	380,748	23.72
	1983	**1,106,616**	**262,329**	**23.71**
Caldwell	1982	1,045,126	248,494	23.78
	1983	**936,399**	**326,394**	**34.86**
Camden	1982	15,221	0	.00
	1983	**52,530**	**2,135**	**4.06**
Carteret	1982	1,060,622	258,823	24.40
	1983	**1,073,868**	**455,739**	**42.44**
Caswell	1982	118,238	8,253	6.98
	1983	**178,119**	**13,311**	**7.47**
Catawba	1982	2,464,712	884,693	35.89
	1983	**2,211,189**	**750,914**	**33.96**
Chatham	1982	391,975	123,508	31.51
	1983	**338,096**	**84,293**	**24.93**
Cherokee	1982	141,691	15,061	10.63
	1983	**177,200**	**36,725**	**20.73**
Chowan	1982	164,307	99,055	60.29
	1983	**45,990**	**4,954**	**10.77**
Clay	1982	39,105	7,410	18.95
	1983	**46,069**	**1,525**	**3.31**

VALUE OF PROPERTY STOLEN AND RECOVERED BY COUNTY

COUNTY	YEAR	VALUE OF PROPERTY STOLEN	VALUE OF PROPERTY RECOVERED	PERCENT RECOVERED
Cleveland	1982	1,205,934	374,340	31.04
	1983	**1,499,978**	**223,458**	**14.90**
Columbus	1982	1,004,565	371,274	36.96
	1983	**644,635**	**128,623**	**19.95**
Craven	1982	1,230,750	452,165	36.74
	1983	**1,282,206**	**505,375**	**39.41**
Cumberland	1982	7,380,607	2,228,978	30.20
	1983	**8,287,237**	**2,275,665**	**27.46**
Currituck	1982	119,355	18,021	15.10
	1983	**159,265**	**49,918**	**31.34**
Dare	1982	254,056	83,228	32.76
	1983	**305,403**	**95,271**	**31.20**
Davidson	1982	1,892,206	647,601	34.23
	1983	**2,238,848**	**766,387**	**34.23**
Davie	1982	241,093	63,004	26.13
	1983	**201,130**	**51,948**	**25.83**
Duplin	1982	324,612	106,709	32.87
	1983	**259,519**	**80,117**	**30.87**
Durham	1982	4,740,370	1,207,179	25.47
	1983	**5,657,875**	**2,052,713**	**36.28**
Edgecombe	1982	1,733,760	727,399	41.96
	1983	**1,369,717**	**538,211**	**39.29**
Forsyth	1982	6,503,238	1,568,530	24.12
	1983	**6,285,051**	**1,759,594**	**28.00**
Franklin	1982	185,027	50,703	27.40
	1983	**244,355**	**73,078**	**29.91**
Gaston	1982	5,147,749	895,044	17.39
	1983	**4,379,232**	**722,532**	**16.50**
Gates	1982	66,656	13,543	20.32
	1983	**85,546**	**200**	**.23**
Graham	1982	49,495	150	.30
	1983	**71,522**	**16,525**	**23.11**
Granville	1982	345,758	46,969	13.58
	1983	**426,926**	**108,928**	**25.51**
Greene	1982	83,037	15,928	19.18
	1983	**123,022**	**39,203**	**31.87**
Guilford	1982	8,650,646	2,836,547	32.79
	1983	**7,510,232**	**2,321,884**	**30.92**
Halifax	1982	617,411	368,092	59.62
	1983	**665,724**	**437,450**	**65.71**
Harnett	1982	1,494,287	608,341	40.71
	1983	**1,237,317**	**588,065**	**47.53**
Haywood	1982	754,118	197,208	26.15
	1983	**833,068**	**242,633**	**29.13**

VALUE OF PROPERTY STOLEN AND RECOVERED BY COUNTY

COUNTY	YEAR	VALUE OF PROPERTY STOLEN	VALUE OF PROPERTY RECOVERED	PERCENT RECOVERED
Henderson	1982	1,045,070	448,900	42.95
	1983	**1,275,648**	**382,351**	**29.97**
Hertford	1982	253,892	55,176	21.73
	1983	**431,181**	**34,042**	**7.90**
Hoke	1982	257,766	62,803	24.36
	1983	**304,169**	**72,571**	**23.86**
Hyde	1982	67,246	29,147	43.34
	1983	**21,857**	**8,268**	**37.83**
Iredell	1982	1,242,242	382,466	30.79
	1983	**1,124,716**	**276,416**	**24.58**
Jackson	1982	247,234	52,905	21.40
	1983	**155,422**	**18,967**	**12.20**
Johnston	1982	1,323,339	252,786	19.10
	1983	**1,195,761**	**209,200**	**17.50**
Jones	1982	8,337	641	7.69
	1983	**33,123***	**4,774***	**14.41***
Lee	1982	845,813	362,720	42.88
	1983	**804,711**	**369,254**	**45.89**
Lenoir	1982	884,422	213,463	24.14
	1983	**848,714**	**219,876**	**25.91**
Lincoln	1982	637,308	228,533	35.86
	1983	**510,489**	**110,879**	**21.72**
McDowell	1982	384,491	199,481	51.88
	1983	**247,994**	**180,496**	**72.78**
Macon	1982	230,022	78,753	34.24
	1983	**352,226**	**224,798**	**63.82**
Madison	1982	1,932*	312*	16.15*
	1983	**933***	**700***	**75.03***
Martin	1982	224,580	26,633	11.86
	1983	**116,636***	**15,678***	**13.44***
Mecklenburg	1982	19,727,091	6,102,932	30.94
	1983	**18,911,364**	**5,615,898**	**29.70**
Mitchell	1982	DNP	DNP	DNP
	1983	**DNP**	**DNP**	**DNP**
Montgomery	1982	284,009	95,124	33.49
	1983	**216,273**	**80,331**	**37.14**
Moore	1982	779,627	238,638	30.61
	1983	**594,565**	**142,004**	**23.88**
Nash	1982	607,022	321,648	52.99
	1983	**503,019**	**239,681**	**47.65**
New Hanover	1982	3,498,108	1,526,041	43.63
	1983	**3,225,141**	**1,243,035**	**38.54**
Northampton	1982	152,766	76,273	49.93
	1983	**97,657**	**26,215**	**26.84**

*Incomplete reporting. See History of Contributor Participation Section for agencies which are missing months, or do not participate.

VALUE OF PROPERTY STOLEN AND RECOVERED BY COUNTY

COUNTY	YEAR	VALUE OF PROPERTY STOLEN	VALUE OF PROPERTY RECOVERED	PERCENT RECOVERED
Onslow	1982	1,762,805	554,791	31.47
	1983	**1,842,392**	**630,345**	**34.21**
Orange	1982	1,728,282	406,476	23.52
	1983	**1,583,562**	**336,696**	**21.26**
Pamlico	1982	140,880	56,863	40.36
	1983	**150,912**	**30,097**	**19.94**
Pasquotank	1982	213,437	108,734	50.94
	1983	**264,074**	**142,656**	**54.02**
Pender	1982	327,467	77,828	23.77
	1983	**69,569***	**29,558***	**42.49***
Perquimans	1982	28,299	17,646	62.36
	1983	**29,983**	**10,689**	**35.65**
Person	1982	338,619	107,037	31.61
	1983	**260,017**	**49,440**	**19.01**
Pitt	1982	2,384,321	383,497	16.08
	1983	**1,980,193**	**527,526**	**26.64**
Polk	1982	186,553	81,034	43.44
	1983	**138,622**	**30,408**	**21.94**
Randolph	1982	1,275,844	403,251	31.61
	1983	**1,064,492**	**271,990**	**25.55**
Richmond	1982	538,757	92,902	17.24
	1983	**596,051**	**157,554**	**26.43**
Robeson	1982	1,967,144	803,458	40.84
	1983	**1,675,456**	**700,094**	**41.79**
Rockingham	1982	1,007,113	363,826	36.13
	1983	**1,128,145**	**355,327**	**31.50**
Rowan	1982	1,235,138	285,089	23.08
	1983	**1,188,473**	**245,611**	**20.67**
Rutherford	1982	542,349	157,310	29.01
	1983	**471,258**	**105,880**	**22.47**
Sampson	1982	560,339	173,146	30.90
	1983	**446,119**	**109,938**	**24.64**
Scotland	1982	367,007	74,595	20.33
	1983	**568,663**	**170,899**	**30.05**
Stanly	1982	564,478	215,333	38.15
	1983	**421,823**	**140,392**	**33.28**
Stokes	1982	327,966	64,548	19.68
	1983	**306,281**	**104,148**	**34.00**
Surry	1982	586,865	101,793	17.35
	1983	**710,895**	**163,626**	**23.02**
Swain	1982	39,711	9,050	22.79
	1983	**37,171**	**11,086**	**29.82**
Transylvania	1982	235,060	91,987	39.13
	1983	**233,253***	**63,750***	**27.33***

*Incomplete reporting. See History of Contributor Participation Section for agencies which are missing months, or do not participate.

VALUE OF PROPERTY STOLEN AND RECOVERED BY COUNTY

COUNTY	YEAR	VALUE OF PROPERTY STOLEN	VALUE OF PROPERTY RECOVERED	PERCENT RECOVERED
Tyrrell	1982	20,535	11,700	56.98
	1983	**14,550**	**5,754**	**39.55**
Union	1982	837,506	239,067	28.55
	1983	**1,122,496**	**201,976**	**17.99**
Vance	1982	667,755	145,794	21.83
	1983	**707,459**	**265,776**	**37.57**
Wake	1982	9,386,638	2,581,231	27.50
	1983	**8,533,758**	**2,523,564**	**29.57**
Warren	1982	690*	690*	100.00*
	1983	**1,790***	**1,790***	**100.00***
Washington	1982	197,703	115,289	58.31
	1983	**100,099**	**25,202**	**25.18**
Watauga	1982	453,387	138,515	30.55
	1983	**459,540**	**88,647**	**19.29**
Wayne	1982	1,415,845	405,235	28.62
	1983	**1,233,225**	**340,469**	**27.61**
Wilkes	1982	667,634	221,741	33.21
	1983	**560,229**	**207,330**	**37.01**
Wilson	1982	1,575,221	601,722	38.20
	1983	**1,433,342**	**573,746**	**40.03**
Yadkin	1982	274,924	115,215	41.91
	1983	**205,521**	**65,029**	**31.64**
Yancey	1982	DNP	DNP	DNP
	1983	**DNP**	**DNP**	**DNP**
STATE TOTAL	1982	124,440,211	37,693,643	30.29
	1983	**118,494,608**	**36,151,049**	**30.51**

*Incomplete reporting. See History of Contributor Participation Section for agencies which are missing months, or do not participate.

SECTION FIVE

NORTH CAROLINA ARREST DATA

Statewide TOTAL ARRESTS BY AGE: 1983

Offense Category	15 & Under	16	17	18	19	20	21	22	23	24	25-29	30-34	35-39	40-44	45-49	50-54	55-59	60-64	65 & Over	Total	% Dist
Murder	10	5	11	17	28	23	31	18	14	22	88	81	68	39	26	22	12	7	8	530	0.2
Manslaughter by Negligence	1	2	6	9	10	17	8	14	9	7	12	18	11	6	2	1	4	4	5	146	0.1
Forcible Rape	26	19	36	23	40	31	19	50	34	39	137	93	39	24	14	8	8	4	1	645	0.2
Robbery	69	65	112	143	148	163	128	109	101	112	364	181	83	33	29	13	7	2	3	1,865	0.5
Assault—Aggravated	223	199	301	439	464	506	547	584	500	528	2,381	1,663	1,271	855	586	381	280	174	157	12,039	3.5
Burglary	1,592	941	1,122	1,175	959	904	819	716	659	567	2,046	1,057	460	222	143	97	47	25	21	13,572	3.9
Larceny	3,304	1,481	1,579	1,799	1,608	1,415	1,347	1,193	1,109	944	4,160	2,724	1,599	924	583	510	388	238	272	27,177	7.8
Motor Vehicle Theft	208	177	153	152	125	95	102	88	78	64	269	146	83	40	23	12	9	2	4	1,830	0.5
Arson	46	16	21	17	14	16	17	19	8	18	76	59	43	26	20	12	2	7	3	440	0.1
Assault - Simple	465	521	702	993	1,127	1,227	1,313	1,367	1,339	1,369	5,846	4,216	2,833	1,829	1,164	740	485	276	230	28,041	8.1
Forgery and Counterfeiting	55	89	113	182	205	246	244	225	223	203	845	584	293	131	67	38	25	15	6	3,789	1.1
Fraud	27	70	200	482	878	1,094	1,394	1,471	1,688	1,622	8,478	7,495	5,318	3,070	1,778	986	651	324	243	37,269	10.7
Embezzlement	2	3	9	19	24	28	30	20	39	47	135	92	68	40	16	13	10	3	1	599	0.2
Stolen Property	184	124	139	178	212	168	169	175	122	127	526	319	192	126	68	66	46	26	22	2,989	0.9
Vandalism	919	265	323	361	312	331	277	281	257	265	975	587	328	196	109	67	44	32	27	5,956	1.7
Weapons	48	68	110	136	197	199	201	204	166	168	719	459	297	211	108	101	84	39	56	3,571	1.0
Prostitution - Vice	18	10	16	39	34	44	68	49	62	68	213	92	34	31	23	7	8	5	7	828	0.2
Sex Offenses	55	35	49	42	30	56	42	62	50	59	179	173	139	74	37	53	31	18	8	1,192	0.3
Drug Offenses	179	319	523	785	987	1,099	1,056	975	942	839	3,269	1,727	772	383	148	94	71	45	47	14,260	4.1
Gambling	0	3	6	2	7	5	11	6	5	11	86	68	79	63	62	52	35	28	25	554	0.2
Offenses Against the Family	10	27	53	107	152	246	303	358	352	384	2,100	1,876	1,181	616	239	122	60	27	11	8,224	2.4
Driving Under the Influence	51	366	1,039	2,429	3,718	4,156	4,525	4,523	4,263	3,867	15,889	10,845	8,015	5,719	4,030	2,966	2,140	1,214	1,216	80,971	23.3
Liquor Laws	94	413	720	674	606	562	575	516	419	348	1,320	921	713	614	518	394	333	207	177	10,124	2.9
Disorderly Conduct	132	181	303	499	580	630	694	622	568	552	2,159	1,575	1,040	914	752	752	600	352	302	13,207	3.8
Vagrancy	4	5	8	1	0	2	1	3	3	3	9	2	5	4	4	3	0	2	1	60	0.0
All Other Offenses	1,523	1,114	1,727	2,649	3,029	3,384	3,691	3,692	3,681	3,595	15,671	11,367	8,011	4,880	3,127	2,235	1,465	754	737	76,332	22.0
Curfews — Loitering	7	4	4	0	0	0	0	0	0	0	0	0	0	0	0	0	0	0	0	15	0.0
Runaways	743	17	10	0	0	0	0	0	0	0	0	0	0	0	0	0	0	0	0	770	0.2
TOTAL	9,995	6,539	9,395	13,352	15,494	16,646	17,612	17,340	16,691	15,828	67,952	48,420	32,975	21,070	13,676	9,745	6,845	3,830	3,590	346,995	100.0

TOTAL ARRESTS BY SEX: 1983

Statewide

Offense Category	Persons Arrested		Percent Distribution	
	Male	Female	Male	Female
Murder	436	94	82.3	17.7
Manslaughter by Negligence	115	31	78.8	21.2
Forcible Rape	638	7	98.9	1.1
Robbery	1,734	131	93.0	7.0
Assault - Aggravated	10,182	1,857	84.6	15.4
Burglary	12,749	823	93.9	6.1
Larceny	19,863	7,314	73.1	26.9
Motor Vehicle Theft	1,662	168	90.8	9.2
Arson	350	90	79.5	20.5
Subtotal - Part 1 Offenses	47,729	10,515	82.0	18.0
Assault - Simple	23,998	4,043	85.6	14.4
Forgery and Counterfeiting	2,632	1,157	69.5	30.5
Fraud	19,784	17,485	53.1	46.9
Embezzlement	396	203	66.1	33.9
Stolen Property	2,650	339	88.7	11.3
Vandalism	5,126	830	86.1	13.9
Weapons	3,254	317	91.1	8.9
Prostitution - Commercialized Vice	318	510	38.4	61.6
Sex Offenses	1,132	60	95.0	5.0
Drug Offenses	12,125	2,135	85.0	15.0
Gambling	442	112	79.8	20.2
Offenses Against the Family	7,845	379	95.4	4.6
Driving Under the Influence	72,529	8,442	89.6	10.4
Liquor Laws	8,725	1,399	86.2	13.8
Disorderly Conduct	11,476	1,731	86.9	13.1
Vagrancy	45	15	75.0	25.0
All Other Offenses	61,089	15,243	80.0	20.0
Curfews - Loitering	12	3	80.0	20.0
Runaways	310	460	40.3	59.7
Subtotal - Part 2 Offenses	233,888	54,863	81.0	19.0
Grand Total	281,617	65,378	81.2	18.8

TOTAL ARRESTS BY RACE: 1983

Statewide

Offense Category	Total	Race				Ethnicity	
		White	Black	Indian	Asian	N-Hisp.	Hisp.
Murder	530	232	285	12	1	526	4
Manslaughter by Negligence	146	107	36	3	0	146	0
Forcible Rape	645	234	396	15	0	642	3
Robbery	1,865	589	1,253	21	2	1,854	11
Assault - Aggravated	12,039	5,490	6,319	208	22	11,969	70
Burglary	13,572	6,942	6,373	231	26	13,508	64
Larceny	27,177	11,650	15,210	263	54	27,079	98
Motor Vehicle Theft	1,830	1,034	756	34	6	1,814	16
Arson	440	264	172	4	0	439	1
Subtotal - Part 1 Offenses	58,244	26,542	30,800	791	111	57,977	267
Assault - Simple	28,041	13,699	13,927	369	46	27,965	76
Forgery and Counterfeiting	3,789	1,936	1,767	75	11	3,778	11
Fraud	37,269	19,961	16,869	407	32	37,239	30
Embezzlement	599	361	235	1	2	598	1
Stolen Property	2,989	1,472	1,484	31	2	2,960	29
Vandalism	5,956	3,511	2,339	93	13	5,925	31
Weapons	3,571	2,066	1,430	60	15	3,548	23
Prostitution - Commercialized Vice	828	378	433	10	7	828	0
Sex Offenses	1,192	790	388	12	2	1,189	3
Drug Offenses	14,260	9,826	4,141	263	30	14,222	38
Gambling	554	237	311	6	0	550	4
Offenses Against the Family	8,224	3,921	4,139	157	7	8,191	33
Driving Under the Influence	80,971	61,032	17,999	1,364	576	80,741	230
Liquor Laws	10,124	7,373	2,603	111	37	10,104	20
Disorderly Conduct	13,207	8,040	4,902	248	17	13,155	52
Vagrancy	60	35	21	3	1	60	0
All Other Offenses	76,332	40,383	34,319	1,433	197	76,117	215
Curfews - Loitering	15	11	1	3	0	15	0
Runaways	770	488	273	9	0	769	1
Subtotal - Part 2 Offenses	288,751	175,520	107,581	4,655	995	287,954	797
Grand Total	346,995	202,062	138,381	5,446	1,106	345,931	1,064

Statewide **TOTAL ARRESTS: 1982 vs. 1983**

Offense Category	1982 Total Arrest	1983 Total Arrest	% Change 1982/1983
Murder	597	530	-11.2
Manslaughter by Negligence	225	146	-35.1
Forcible Rape	708	645	- 8.9
Robbery	2,099	1,865	-11.2
Assault - Aggravated	13,707	12,039	-12.2
Burglary	15,601	13,572	-13.0
Larceny	29,483	27,177	- 7.8
Motor Vehicle Theft	1,944	1,830	- 5.9
Arson	399	440	-10.3
Subtotal - Part 1 Offenses	64,763	58,244	-10.1
Assault - Simple	28,408	28,041	- 1.3
Forgery and Counterfeiting	4,016	3,789	- 5.7
Fraud	39,904	37,269	- 6.6
Embezzlement	686	599	-12.7
Stolen Property	3,022	2,989	- 1.1
Vandalism	6,455	5,956	- 7.7
Weapons	4,092	3,571	-12.7
Prostitution - Commercialized Vice	1,017	828	-18.6
Sex Offenses	1,273	1,192	- 6.4
Drug Offenses	16,370	14,260	-12.9
Gambling	551	554	+ 0.5
Offenses Against the Family	8,373	8,224	- 1.8
Driving Under the Influence	90,920	80,971	-10.9
Liquor Laws	10,208	10,124	- 0.8
Disorderly Conduct	13,995	13,207	- 5.6
Vagrancy	50	60	+20.0
All Other Offenses	77,149	76,332	- 1.1
Curfews - Loitering	17	15	-11.8
Runaways	712	770	+ 8.1
Subtotal - Part 2 Offenses	307,218	288,751	- 6.0
Grand Total	371,981	346,995	- 6.7

ARREST
BY COUNTY
1982 — 1983

County	Alamance		Alexander		Alleghany		Anson	
Offense Category	1982 Total Arrest	1983 Total Arrest	1982 Total Arrest	1983 Total Arrest	1982 Total Arrest	1983 Total Arrest	1982 Total Arrest	1983 Total Arrest
Murder	12	11	5	1	0	2	3	3
Manslaughter by Negligence	3	1	1	2	0	1	0	0
Forcible Rape	18	11	0	1	0	1	3	3
Robbery	36	38	3	0	1	4	9	3
Assault-Aggravated	208	206	16	18	0	22	106	87
Burglary	335	264	28	24	16	11	67	48
Larceny	690	475	27	23	21	20	81	91
Motor Vehicle Theft	22	19	3	5	0	0	9	5
Arson	6	3	4	2	0	0	0	8
Assault-Simple	389	618	19	12	12	11	163	220
Forgery and Counterfeiting	166	115	6	9	5	7	10	6
Fraud	678	482	2	3	1	0	9	83
Embezzlement	3	3	0	1	1	0	1	6
Stolen Property	42	73	5	9	1	1	1	8
Vandalism	122	168	0	2	1	0	0	9
Weapons	104	59	13	10	0	5	8	19
Prostitution	5	0	0	0	0	0	0	0
Sex Offenses	34	14	1	2	0	0	0	1
Drugs	624	414	67	38	9	11	21	38
Gambling	30	5	0	0	0	0	0	4
Offenses Against the Family	126	117	4	12	12	16	119	133
Driving Under the Influence	1,897	1,357	516	440	65	60	250	183
Liquor Laws	276	235	118	81	11	10	17	41
Disorderly Conduct	408	346	6	11	3	5	18	34
Vagrancy	0	0	0	0	0	1	0	0
All Other Offenses	600	492	32	65	129	162	754	659
Curfews-Loitering	0	0	0	0	0	0	0	0
Runaways	60	55	0	0	1	5	0	0
GRAND TOTAL	6,894	5,581	876	771	289	355	1,649	1,692
Percent Change - 82/83	-19.0		-12.0		+22.8		+ 2.6	

County	Ashe		Avery		Beaufort		Bertie	
Offense Category	1982 Total Arrest	1983 Total Arrest	1982 Total Arrest	1983 Total Arrest	1982 Total Arrest	1983 Total Arrest	1982 Total Arrest	1983 Total Arrest
Murder	2	1	1	0	4	4	1	3
Manslaughter by Negligence	1	0	1	0	2	0	2	1
Forcible Rape	0	1	3	0	7	3	3	0
Robbery	5	3	0	1	11	13	3	5
Assault-Aggravated	20	32	54	16	185	169	89	43
Burglary	24	56	27	37	115	76	48	34
Larceny	36	26	16	36	156	157	40	29
Motor Vehicle Theft	12	2	6	9	16	9	5	3
Arson	0	0	0	2	1	4	3	3
Assault-Simple	43	37	14	35	101	77	105	68
Forgery and Counterfeiting	8	11	24	40	30	29	6	13
Fraud	2	1	107	71	488	292	256	144
Embezzlement	0	0	0	2	0	5	1	0
Stolen Property	5	4	3	4	14	9	12	5
Vandalism	0	9	0	9	38	35	18	13
Weapons	8	6	6	17	13	4	3	6
Prostitution	0	0	0	0	0	0	0	0
Sex Offenses	0	4	2	0	6	7	3	1
Drugs	29	15	42	40	36	41	18	12
Gambling	0	0	0	0	0	0	0	8
Offenses Against the Family	5	5	22	27	113	89	41	43
Driving Under the Influence	258	248	322	447	756	679	228	235
Liquor Laws	33	47	27	29	47	58	31	17
Disorderly Conduct	13	14	20	46	25	25	22	5
Vagrancy	0	0	0	1	0	0	0	0
All Other Offenses	64	167	154	301	266	268	234	211
Curfews-Loitering	0	0	0	0	0	0	0	0
Runaways	8	2	11	1	0	0	0	1
GRAND TOTAL	576	691	862	1,171	2,430	2,053	1,172	903
Percent Change - 82/83	+20.0		+35.8		-15.5		-23.0	

County	Bladen		Brunswick		Buncombe		Burke	
Offense Category	1982 Total Arrest	1983 Total Arrest	1982 Total Arrest	1983 Total Arrest	1982 Total Arrest	1983 Total Arrest	1982 Total Arrest	1983 Total Arrest
Murder	4	2	4	1	12	2	12	8
Manslaughter by Negligence	2	2	3	0	2	0	1	0
Forcible Rape	3	4	1	1	15	8	0	7
Robbery	6	9	7	5	32	37	18	15
Assault-Aggravated	114	82	29	14	208	218	143	141
Burglary	62	44	37	47	294	345	160	183
Larceny	69	81	37	41	850	855	272	227
Motor Vehicle Theft	1	6	8	9	49	35	10	12
Arson	0	1	1	0	11	0	4	6
Assault-Simple	125	134	24	36	649	604	372	329
Forgery and Counterfeiting	21	22	7	1	69	69	135	107
Fraud	39	36	7	1	1,344	881	667	733
Embezzlement	1	2	2	0	16	26	1	0
Stolen Property	10	15	8	10	71	101	31	20
Vandalism	7	1	4	1	22	45	101	64
Weapons	25	18	10	9	55	46	27	30
Prostitution	0	0	0	0	100	113	0	0
Sex Offenses	2	18	2	2	22	20	5	6
Drugs	106	76	69	34	350	268	196	129
Gambling	0	0	0	0	17	30	0	0
Offenses Against the Family	44	19	1	2	267	237	115	138
Driving Under the Influence	865	726	743	695	2,253	1,824	1,132	1,004
Liquor Laws	142	115	42	33	108	166	181	179
Disorderly Conduct	31	20	39	8	1,006	870	61	37
Vagrancy	0	0	0	0	0	0	1	0
All Other Offenses	106	216	266	201	2,134	1,743	540	673
Curfews-Loitering	0	0	0	0	0	1	0	0
Runaways	0	0	2	3	26	27	0	3
GRAND TOTAL	1,785	1,649	1,353	1,154	9,982	8,571	4,185	4,051
Percent Change - 82/83	- 7.6		-14.7		-14.1		- 3.2	

County	Cabarrus		Caldwell		Camden		Carteret	
Offense Category	1982 Total Arrest	1983 Total Arrest	1982 Total Arrest	1983 Total Arrest	1982 Total Arrest	1983 Total Arrest	1982 Total Arrest	1983 Total Arrest
Murder	10	12	9	8	1	0	3	6
Manslaughter by Negligence	3	4	3	1	0	0	5	0
Forcible Rape	4	8	10	5	0	0	9	3
Robbery	33	20	20	6	2	0	8	12
Assault-Aggravated	185	147	221	96	0	16	52	57
Burglary	164	155	245	127	1	3	110	89
Larceny	408	436	237	198	0	7	113	107
Motor Vehicle Theft	34	31	28	23	0	3	9	14
Arson	6	8	20	7	0	0	3	4
Assault-Simple	459	453	283	239	10	0	86	133
Forgery and Counterfeiting	71	78	42	30	0	0	11	8
Fraud	870	607	500	262	0	0	85	120
Embezzlement	10	6	2	7	0	0	3	4
Stolen Property	50	39	29	19	0	0	14	28
Vandalism	79	72	82	49	0	2	24	25
Weapons	72	72	39	20	2	0	19	8
Prostitution	0	4	0	1	0	0	0	0
Sex Offenses	12	22	14	11	0	2	6	8
Drugs	220	210	222	140	2	3	133	70
Gambling	0	0	12	0	0	0	0	0
Offenses Against the Family	191	204	207	162	0	1	17	9
Driving Under the Influence	1,582	1,395	839	625	92	92	1,365	1,196
Liquor Laws	294	169	102	72	3	10	299	284
Disorderly Conduct	258	224	148	74	0	0	199	116
Vagrancy	0	0	5	2	0	0	0	3
All Other Offenses	1,176	1,316	740	449	8	26	282	298
Curfews-Loitering	0	0	0	0	0	0	0	0
Runaways	3	0	9	1	0	0	0	0
GRAND TOTAL	6,194	5,692	4,068	2,634	121	165	2,855	2,602
Percent Change - 82/83	- 8.1		-35.3		+36.4		- 8.9	

County	Caswell		Catawba		Chatham		Cherokee	
Offense Category	1982 Total Arrest	1983 Total Arrest	1982 Total Arrest	1983 Total Arrest	1982 Total Arrest	1983 Total Arrest	1982 Total Arrest	1983 Total Arrest
Murder	4	0	8	5	3	2	0	8
Manslaughter by Negligence	1	0	4	3	2	3	1	1
Forcible Rape	2	1	7	4	2	3	0	0
Robbery	2	10	13	25	8	2	0	2
Assault-Aggravated	77	32	457	551	77	88	52	40
Burglary	34	29	274	227	36	51	25	26
Larceny	29	14	474	428	93	53	18	22
Motor Vehicle Theft	2	0	20	31	5	4	1	2
Arson	0	0	5	9	0	1	0	2
Assault-Simple	98	99	260	194	103	64	22	26
Forgery and Counterfeiting	16	5	94	82	15	11	4	3
Fraud	17	34	590	545	315	99	10	4
Embezzlement	1	2	18	14	0	0	0	0
Stolen Property	2	3	28	39	15	9	6	2
Vandalism	0	0	151	96	10	10	6	2
Weapons	2	5	43	42	16	7	2	8
Prostitution	0	0	6	4	0	0	0	0
Sex Offenses	0	1	18	21	4	6	1	0
Drugs	27	14	178	121	41	38	54	34
Gambling	0	0	3	2	0	0	0	0
Offenses Against the Family	33	20	222	236	50	59	5	4
Driving Under the Influence	187	177	1,894	1,404	301	217	325	322
Liquor Laws	12	25	132	130	49	19	72	78
Disorderly Conduct	12	2	131	131	23	39	34	75
Vagrancy	0	0	0	0	0	0	0	0
All Other Offenses	270	180	909	976	393	269	61	65
Curfews-Loitering	0	0	0	1	0	0	0	0
Runaways	0	0	4	2	0	2	0	0
GRAND TOTAL	828	653	5,943	5,323	1,561	1,056	699	726
Percent Change - 82/83	-21.1		-10.4		-32.4		+ 3.9	

County	Chowan		Clay		Cleveland		Columbus	
Offense Category	1982 Total Arrest	1983 Total Arrest	1982 Total Arrest	1983 Total Arrest	1982 Total Arrest	1983 Total Arrest	1982 Total Arrest	1983 Total Arrest
Murder	0	0	0	1	5	10	7	3
Manslaughter by Negligence	2	0	0	0	3	4	5	2
Forcible Rape	1	2	1	0	5	8	4	1
Robbery	1	0	0	0	16	21	9	1
Assault-Aggravated	30	19	2	5	216	160	162	102
Burglary	28	36	10	8	152	177	153	80
Larceny	88	68	2	4	194	271	156	91
Motor Vehicle Theft	9	0	2	0	4	1	21	16
Arson	0	6	0	0	5	9	3	3
Assault-Simple	27	29	17	6	398	465	390	418
Forgery and Counterfeiting	4	1	0	1	21	16	59	64
Fraud	63	32	1	0	456	385	1,539	1,251
Embezzlement	2	1	0	1	0	3	1	1
Stolen Property	0	2	0	2	15	27	24	9
Vandalism	17	6	0	0	62	26	52	47
Weapons	2	2	1	1	22	18	32	23
Prostitution	0	0	0	0	0	0	3	0
Sex Offenses	1	0	0	0	4	11	3	3
Drugs	6	7	24	12	148	102	75	186
Gambling	0	0	0	0	2	3	4	6
Offenses Against the Family	14	13	1	0	194	192	99	110
Driving Under the Influence	93	97	83	35	812	713	1,059	888
Liquor Laws	16	21	15	16	61	53	123	120
Disorderly Conduct	17	21	6	12	214	253	63	85
Vagrancy	1	1	0	0	0	1	0	0
All Other Offenses	101	68	28	19	554	721	1,192	1,055
Curfews-Loitering	0	0	0	0	0	0	0	1
Runaways	0	0	0	0	0	0	0	2
GRAND TOTAL	523	432	193	123	3,563	3,650	5,238	4,568
Percent Change - 82/83	-17.4		-36.3		+ 2.4		-12.8	

County	Craven		Cumberland		Currituck		Dare	
Offense Category	1982 Total Arrest	1983 Total Arrest	1982 Total Arrest	1983 Total Arrest	1982 Total Arrest	1983 Total Arrest	1982 Total Arrest	1983 Total Arrest
Murder	10	7	25	21	4	0	0	0
Manslaughter by Negligence	0	3	3	4	0	0	2	1
Forcible Rape	17	4	40	31	1	0	2	0
Robbery	21	28	162	136	0	3	0	0
Assault-Aggravated	268	193	712	742	9	0	7	15
Burglary	150	161	1,148	1,046	12	38	40	38
Larceny	308	297	1,388	1,233	15	11	46	34
Motor Vehicle Theft	26	19	88	86	1	4	4	5
Arson	4	2	22	20	0	0	0	0
Assault-Simple	257	276	660	551	66	65	8	20
Forgery and Counterfeiting	43	25	78	59	1	2	1	7
Fraud	428	531	363	347	0	0	5	2
Embezzlement	4	4	19	21	2	2	1	0
Stolen Property	47	51	207	154	2	3	16	12
Vandalism	59	59	228	245	17	1	4	0
Weapons	41	44	439	472	1	3	16	10
Prostitution	0	5	227	173	0	0	0	0
Sex Offenses	17	18	102	56	5	1	0	7
Drugs	219	167	785	776	9	3	82	96
Gambling	2	1	37	7	0	0	0	0
Offenses Against the Family	103	75	124	115	9	7	0	1
Driving Under the Influence	1,688	1,189	4,798	4,583	204	244	836	746
Liquor Laws	80	84	617	777	17	19	46	52
Disorderly Conduct	58	78	847	627	1	1	34	14
Vagrancy	0	0	0	10	0	0	0	0
All Other Offenses	943	988	1,091	882	185	167	178	297
Curfews-Loitering	0	0	9	0	0	0	0	0
Runaways	3	18	109	101	0	0	0	0
GRAND TOTAL	4,796	4,327	14,328	13,275	561	574	1,328	1,357
Percent Change - 82/83	- 9.8		- 7.3		+ 2.3		+ 2.2	

County	Davidson		Davie		Duplin		Durham	
Offense Category	1982 Total Arrest	1983 Total Arrest	1982 Total Arrest	1983 Total Arrest	1982 Total Arrest	1983 Total Arrest	1982 Total Arrest	1983 Total Arrest
Murder	6	8	1	1	3	3	28	17
Manslaughter by Negligence	2	3	1	1	1	1	5	1
Forcible Rape	6	13	1	0	2	4	23	35
Robbery	25	18	3	0	12	2	81	95
Assault-Aggravated	136	217	25	26	24	117	145	152
Burglary	365	251	27	31	93	55	394	312
Larceny	454	409	26	30	106	107	1,151	1,013
Motor Vehicle Theft	29	23	2	1	3	3	68	47
Arson	2	11	0	0	2	0	4	7
Assault-Simple	634	473	54	58	168	54	936	726
Forgery and Counterfeiting	37	37	0	8	17	62	118	165
Fraud	332	285	4	36	894	656	1,796	1,922
Embezzlement	3	1	1	1	0	4	47	30
Stolen Property	51	68	6	6	14	19	76	98
Vandalism	82	49	3	21	30	4	132	118
Weapons	67	32	5	3	16	15	151	138
Prostitution	0	0	0	0	0	0	29	32
Sex Offenses	29	21	0	3	7	2	25	31
Drugs	232	226	21	16	203	52	317	261
Gambling	13	22	0	0	0	14	21	12
Offenses Against the Family	109	208	0	21	51	50	289	488
Driving Under the Influence	1,282	1,027	231	282	979	633	1,434	1,525
Liquor Laws	138	174	22	12	68	82	116	107
Disorderly Conduct	125	96	7	2	62	52	375	444
Vagrancy	0	0	0	1	0	0	0	0
All Other Offenses	1,236	1,122	288	188	765	546	4,106	4,212
Curfews-Loitering	0	0	0	0	0	0	0	0
Runaways	15	41	0	0	0	0	0	0
GRAND TOTAL	5,410	4,835	728	748	3,520	2,537	11,867	11,988
Percent Change - 82/83	-10.6		+ 2.7		-27.9		+ 1.0	

County	Edgecombe		Forsyth		Franklin		Gaston	
Offense Category	1982 Total Arrest	1983 Total Arrest	1982 Total Arrest	1983 Total Arrest	1982 Total Arrest	1983 Total Arrest	1982 Total Arrest	1983 Total Arrest
Murder	6	10	32	22	3	4	8	16
Manslaughter by Negligence	1	2	14	7	0	0	4	1
Forcible Rape	13	9	48	60	2	3	10	16
Robbery	37	50	145	140	0	7	77	68
Assault-Aggravated	484	363	609	462	62	49	266	206
Burglary	292	246	644	664	47	77	474	373
Larceny	820	731	1,533	1,634	54	51	1,054	898
Motor Vehicle Theft	27	28	148	96	7	5	70	37
Arson	8	59	23	21	5	1	13	13
Assault-Simple	238	407	2,810	2,763	152	180	980	874
Forgery and Counterfeiting	72	55	166	258	9	9	104	117
Fraud	823	885	3,838	3,729	60	89	806	480
Embezzlement	10	7	54	61	0	6	12	4
Stolen Property	83	72	186	186	2	8	87	76
Vandalism	150	122	535	524	2	4	160	136
Weapons	62	46	240	242	6	10	128	96
Prostitution	0	1	4	69	0	0	54	12
Sex Offenses	24	24	38	116	1	2	32	52
Drugs	173	159	1,085	1,223	20	74	614	408
Gambling	2	0	2	6	0	0	16	48
Offenses Against the Family	61	42	697	668	46	20	274	207
Driving Under the Influence	767	553	3,012	2,678	316	276	3,033	2,313
Liquor Laws	208	260	613	197	23	21	363	325
Disorderly Conduct	310	269	394	385	9	6	885	956
Vagrancy	1	0	0	0	0	0	1	5
All Other Offenses	1,072	1,010	3,268	3,120	100	80	2,865	2,864
Curfews-Loitering	0	0	0	0	0	0	0	0
Runaways	0	0	10	7	0	0	5	6
GRAND TOTAL	5,744	5,410	20,148	19,338	926	982	12,395	10,607
Percent Change - 82/83	- 5.8		- 4.0		+ 6.0		-14.4	

County	Gates		Graham		Granville		Greene	
Offense Category	1982 Total Arrest	1983 Total Arrest	1982 Total Arrest	1983 Total Arrest	1982 Total Arrest	1983 Total Arrest	1982 Total Arrest	1983 Total Arrest
Murder	1	0	0	0	2	2	0	2
Manslaughter by Negligence	2	0	0	0	1	1	1	1
Forcible Rape	0	0	0	0	3	2	0	0
Robbery	0	0	0	0	11	8	3	5
Assault-Aggravated	27	30	2	15	65	43	5	4
Burglary	3	2	1	7	66	81	31	19
Larceny	14	7	1	3	125	123	32	16
Motor Vehicle Theft	0	0	0	0	4	7	2	0
Arson	1	1	0	2	3	2	0	2
Assault-Simple	0	0	0	10	128	113	78	62
Forgery and Counterfeiting	1	5	0	1	38	15	5	9
Fraud	42	37	0	2	243	230	69	59
Embezzlement	0	0	0	0	1	5	3	0
Stolen Property	4	2	5	1	10	5	13	8
Vandalism	0	0	0	3	25	6	2	0
Weapons	1	3	0	4	7	10	2	4
Prostitution	0	0	0	0	0	0	0	0
Sex Offenses	0	0	0	0	2	2	0	1
Drugs	3	3	2	33	23	36	9	11
Gambling	0	0	0	0	0	0	5	5
Offenses Against the Family	5	7	0	7	32	28	37	22
Driving Under the Influence	133	134	76	116	410	360	114	75
Liquor Laws	14	14	2	25	25	46	11	8
Disorderly Conduct	0	0	12	25	42	30	5	10
Vagrancy	0	0	0	0	0	0	0	0
All Other Offenses	38	37	0	136	150	190	203	190
Curfews-Loitering	0	0	0	0	0	0	0	0
Runaways	0	0	0	0	0	0	4	0
GRAND TOTAL	289	282	101	390	1,416	1,345	634	513
Percent Change - 82/83	- 2.4		+286.1		- 5.0		-19.1	

*Denotes a majority of the county population was not covered for entire year. See History of Contributor Participation Section in this book for missing months.

County	Guilford		Halifax		Harnett		Haywood	
Offense Category	1982 Total Arrest	1983 Total Arrest	1982 Total Arrest	1983 Total Arrest	1982 Total Arrest	1983 Total Arrest	1982 Total Arrest	1983 Total Arrest
Murder	33	30	7	7	3	12	2	3
Manslaughter by Negligence	8	9	3	1	1	5	0	0
Forcible Rape	51	57	6	2	9	10	2	2
Robbery	167	167	10	13	30	23	13	7
Assault-Aggravated	690	784	202	180	146	110	120	129
Burglary	1,253	1,068	173	164	142	161	89	98
Larceny	3,034	2,611	298	280	195	198	114	113
Motor Vehicle Theft	196	236	12	13	43	30	16	23
Arson	47	36	1	2	10	0	5	3
Assault-Simple	2,766	2,373	285	366	171	232	217	173
Forgery and Counterfeiting	430	360	40	21	49	66	26	28
Fraud	3,898	4,462	185	273	198	261	336	140
Embezzlement	109	104	0	0	17	1	7	3
Stolen Property	245	229	68	32	53	53	16	19
Vandalism	983	551	12	4	45	83	39	38
Weapons	224	201	34	33	45	23	25	28
Prostitution	15	42	0	0	2	7	0	0
Sex Offenses	101	128	12	9	9	10	9	8
Drugs	1,097	968	108	83	159	208	114	175
Gambling	104	57	4	4	0	5	0	2
Offenses Against the Family	845	860	84	112	49	63	76	49
Driving Under the Influence	4,286	4,408	1,394	1,005	853	764	651	629
Liquor Laws	604	740	167	153	107	67	44	117
Disorderly Conduct	1,556	1,575	86	107	34	24	146	199
Vagrancy	7	3	0	0	1	0	0	0
All Other Offenses	6,822	8,289	618	636	679	789	730	734
Curfews-Loitering	0	0	2	0	0	0	0	0
Runaways	204	286	11	8	1	0	0	0
GRAND TOTAL	29,775	30,634	3,822	3,508	3,051	3,205	2,797	2,720
Percent Change - 82/83	+ 2.9		- 8.2		+ 5.0		- 2.8	

County	Henderson		Hertford		Hoke		Hyde	
Offense Category	1982 Total Arrest	1983 Total Arrest	1982 Total Arrest	1983 Total Arrest	1982 Total Arrest	1983 Total Arrest	1982 Total Arrest	1983 Total Arrest
Murder	7	7	3	0	3	2	0	2
Manslaughter by Negligence	4	0	1	1	1	1	0	0
Forcible Rape	11	6	3	2	9	4	0	1
Robbery	6	6	0	6	1	18	0	0
Assault-Aggravated	118	129	80	73	66	33	0	7
Burglary	111	83	54	47	37	50	1	9
Larceny	201	190	131	97	78	90	2	10
Motor Vehicle Theft	10	14	5	0	14	5	0	1
Arson	1	0	0	0	1	1	0	0
Assault-Simple	250	260	145	122	42	46	3	25
Forgery and Counterfeiting	25	23	15	29	39	11	1	1
Fraud	437	379	248	157	28	29	14	28
Embezzlement	6	0	1	13	2	1	0	0
Stolen Property	11	12	26	21	29	11	0	7
Vandalism	62	83	15	25	3	2	0	1
Weapons	26	23	7	7	8	10	2	3
Prostitution	7	0	0	0	0	0	0	0
Sex Offenses	7	7	3	3	16	5	0	1
Drugs	242	173	93	51	58	17	3	46
Gambling	5	0	7	2	0	5	2	0
Offenses Against the Family	112	95	49	22	10	9	0	4
Driving Under the Influence	826	650	279	293	252	298	129	116
Liquor Laws	305	214	25	41	10	11	10	27
Disorderly Conduct	97	125	56	28	21	38	3	5
Vagrancy	6	1	0	0	0	0	0	0
All Other Offenses	573	675	182	166	79	68	24	34
Curfews-Loitering	0	0	0	0	0	0	0	0
Runaways	0	0	0	0	3	0	0	0
GRAND TOTAL	3,466	3,155	1,428	1,206	810	765	194	328
Percent Change - 82/83	- 9.0		-15.5		- 5.6		+69.1	

County	Iredell		Jackson		Johnston		Jones	
Offense Category	1982 Total Arrest	1983 Total Arrest	1982 Total Arrest	1983 Total Arrest	1982 Total Arrest	1983 Total Arrest	1982* Total Arrest	1983* Total Arrest
Murder	9	8	1	0	11	9	0	0
Manslaughter by Negligence	7	1	2	1	2	0	1	0
Forcible Rape	13	13	0	0	3	4	0	2
Robbery	39	29	2	0	28	11	0	0
Assault-Aggravated	160	164	6	2	101	94	3	15
Burglary	201	161	42	14	129	110	2	9
Larceny	495	346	20	8	144	130	1	5
Motor Vehicle Theft	38	22	4	1	15	17	0	0
Arson	5	2	3	4	5	3	0	0
Assault-Simple	417	387	1	2	149	151	0	0
Forgery and Counterfeiting	79	30	9	6	20	39	6	1
Fraud	541	469	0	1	24	29	1	0
Embezzlement	7	3	1	0	4	3	0	0
Stolen Property	48	59	3	1	29	36	0	2
Vandalism	93	65	11	2	13	4	0	0
Weapons	42	45	12	4	52	27	1	2
Prostitution	0	0	0	0	0	0	0	0
Sex Offenses	44	21	0	1	6	13	0	0
Drugs	242	219	105	45	59	109	4	5
Gambling	4	2	0	0	0	1	0	0
Offenses Against the Family	194	153	0	5	16	16	1	22
Driving Under the Influence	944	896	410	293	1,174	1,192	93	169
Liquor Laws	80	148	34	62	310	210	1	1
Disorderly Conduct	200	202	5	8	171	126	16	16
Vagrancy	1	0	0	1	0	0	0	0
All Other Offenses	780	700	26	21	637	2,359	21	61
Curfews-Loitering	0	0	0	0	0	0	0	0
Runaways	1	5	0	0	0	0	0	0
GRAND TOTAL	4,684	4,150	697	482	3,102	4,693	151	310
Percent Change - 82/83	-11.4		-30.8		+51.3		+105.3	

*Denotes a majority of the county population was not covered for entire year. See History of Contributor Participation section in this book.

County	Lee		Lenoir		Lincoln		McDowell	
Offense Category	1982 Total Arrest	1983 Total Arrest	1982 Total Arrest	1983 Total Arrest	1982 Total Arrest	1983 Total Arrest	1982 Total Arrest	1983 Total Arrest
Murder	5	5	12	4	7	2	1	0
Manslaughter by Negligence	2	0	3	0	1	3	1	1
Forcible Rape	6	5	8	5	0	5	1	1
Robbery	10	9	23	20	2	2	13	20
Assault-Aggravated	176	92	111	119	29	34	44	33
Burglary	153	143	139	156	49	45	44	47
Larceny	237	211	333	399	73	109	68	58
Motor Vehicle Theft	23	28	15	41	0	1	11	8
Arson	2	4	8	0	2	2	0	3
Assault-Simple	251	363	444	464	73	123	7	47
Forgery and Counterfeiting	35	59	61	46	27	18	6	19
Fraud	508	381	182	418	0	8	5	13
Embezzlement	2	4	11	8	2	0	0	1
Stolen Property	33	52	89	86	10	6	10	7
Vandalism	36	56	81	278	1	8	9	7
Weapons	18	35	88	69	14	12	4	3
Prostitution	0	0	4	0	0	0	0	0
Sex Offenses	14	15	7	3	3	3	12	2
Drugs	165	234	174	200	70	77	38	52
Gambling	1	0	39	54	0	0	3	2
Offenses Against the Family	72	74	89	99	2	14	15	32
Driving Under the Influence	403	669	978	961	540	450	284	247
Liquor Laws	45	107	89	86	226	305	28	36
Disorderly Conduct	59	81	274	198	16	12	53	49
Vagrancy	0	0	0	0	5	3	0	0
All Other Offenses	625	582	1,820	1,375	1,146	647	175	110
Curfews-Loitering	0	0	0	0	0	0	0	0
Runaways	6	8	15	16	0	0	6	10
GRAND TOTAL	2,887	3,217	5,097	5,105	2,298	1,889	838	808
Percent Change - 82/83	+11.4		+ 0.2		-17.8		- 3.6	

County	Macon		Madison		Martin		Mecklenburg	
Offense Category	1982 Total Arrest	1983 Total Arrest	1982* Total Arrest	1983* Total Arrest	1982 Total Arrest	1983* Total Arrest	1982 Total Arrest	1983 Total Arrest
Murder	0	1	0	0	1	1	50	43
Manslaughter by Negligence	0	3	1	3	1	1	8	6
Forcible Rape	0	0	0	0	2	0	79	84
Robbery	0	0	0	0	5	3	245	251
Assault-Aggravated	28	35	4	1	22	15	1,027	991
Burglary	40	28	0	3	22	28	1,251	1,136
Larceny	29	44	6	8	75	73	3,658	3,411
Motor Vehicle Theft	9	0	0	0	1	2	143	191
Arson	1	1	0	0	1	0	37	56
Assault-Simple	0	1	0	0	52	48	3,343	2,715
Forgery and Counterfeiting	4	11	0	0	6	15	133	148
Fraud	2	1	3	0	66	95	3,397	2,812
Embezzlement	1	0	0	0	0	1	90	98
Stolen Property	3	5	4	5	13	16	224	181
Vandalism	10	13	0	0	2	2	796	769
Weapons	9	2	5	3	7	4	470	474
Prostitution	0	0	0	0	0	0	392	248
Sex Offenses	3	2	0	0	0	0	262	137
Drugs	88	34	24	6	25	20	1,068	911
Gambling	0	0	0	0	0	0	113	145
Offenses Against the Family	7	2	0	0	26	27	337	221
Driving Under the Influence	201	159	419	443	407	362	3,649	3,855
Liquor Laws	27	21	42	29	64	56	186	213
Disorderly Conduct	24	39	16	6	20	20	1,282	1,393
Vagrancy	0	0	0	0	2	8	1	0
All Other Offenses	87	85	22	18	105	117	4,429	3,058
Curfews-Loitering	0	0	0	0	0	0	0	1
Runaways	29	19	0	0	0	0	22	4
GRAND TOTAL	602	506	546	525	925	914	26,692	23,552
Percent Change - 82/83	-15.9		- 3.8		- 1.2		-11.8	

*Denotes a majority of the county population was not covered for entire year. See History of Contributor Participation Section in this book.

County	Mitchell		Montgomery		Moore		Nash	
Offense Category	1982* Total Arrest	1983* Total Arrest	1982 Total Arrest	1983 Total Arrest	1982 Total Arrest	1983 Total Arrest	1982 Total Arrest	1983 Total Arrest
Murder	0	0	1	3	3	2	11	6
Manslaughter by Negligence	1	0	2	0	5	2	2	1
Forcible Rape	0	0	2	7	5	2	9	5
Robbery	0	0	8	5	14	11	10	1
Assault-Aggravated	0	0	161	140	104	91	59	25
Burglary	0	0	99	44	131	139	118	98
Larceny	0	0	100	110	167	195	103	108
Motor Vehicle Theft	0	0	9	0	15	7	16	24
Arson	0	0	1	0	1	4	10	3
Assault-Simple	1	0	178	168	236	251	15	27
Forgery and Counterfeiting	0	0	8	11	50	23	19	21
Fraud	0	0	371	267	24	13	70	51
Embezzlement	0	0	3	1	1	6	2	5
Stolen Property	0	0	9	7	23	16	20	13
Vandalism	0	0	42	52	2	1	68	28
Weapons	1	0	17	14	28	30	37	22
Prostitution	0	0	0	0	0	1	0	0
Sex Offenses	0	0	2	0	3	1	1	1
Drugs	2	2	32	48	110	188	34	47
Gambling	0	0	0	3	0	0	0	0
Offenses Against the Family	0	0	94	59	18	8	58	12
Driving Under the Influence	46	40	313	289	924	896	817	591
Liquor Laws	3	3	35	55	99	100	63	59
Disorderly Conduct	1	0	52	54	36	60	46	65
Vagrancy	0	0	0	3	0	0	0	0
All Other Offenses	0	0	349	332	1,169	862	14	26
Curfews-Loitering	0	0	0	0	0	0	0	0
Runaways	0	0	0	0	0	0	0	0
GRAND TOTAL	55	45	1,888	1,672	3,168	2,909	1,602	1,239
Percent Change - 82/83	-18.2		-11.4		- 8.2		-22.7	

*Denotes a majority of the county population was not covered for entire year. See History of Contributor Participation Section in this book.

County	New Hanover		Northampton		Onslow		Orange	
Offense Category	1982 Total Arrest	1983 Total Arrest	1982 Total Arrest	1983 Total Arrest	1982 Total Arrest	1983 Total Arrest	1982 Total Arrest	1983 Total Arrest
Murder	10	9	5	3	9	8	7	5
Manslaughter by Negligence	8	3	0	3	6	10	5	1
Forcible Rape	17	18	2	1	15	12	4	8
Robbery	54	23	8	0	55	45	20	13
Assault-Aggravated	360	270	123	98	336	321	118	74
Burglary	448	404	39	34	216	137	133	118
Larceny	981	925	30	24	439	442	288	304
Motor Vehicle Theft	78	55	6	5	26	16	14	10
Arson	12	7	0	1	2	10	3	3
Assault-Simple	843	956	38	15	282	317	87	145
Forgery and Counterfeiting	139	87	4	3	40	56	17	39
Fraud	1,045	937	8	93	68	160	348	251
Embezzlement	18	16	1	0	6	5	3	4
Stolen Property	59	54	4	9	23	48	41	40
Vandalism	217	204	3	8	203	184	15	28
Weapons	118	88	2	6	104	47	42	36
Prostitution	14	3	0	0	128	84	1	1
Sex Offenses	44	33	0	0	37	39	16	4
Drugs	906	795	34	13	664	396	101	125
Gambling	12	0	2	0	6	21	3	4
Offenses Against the Family	100	122	42	37	11	14	21	11
Driving Under the Influence	2,588	2,583	615	509	2,154	1,718	961	1,090
Liquor Laws	299	183	45	43	76	183	300	233
Disorderly Conduct	437	460	22	31	189	104	61	64
Vagrancy	0	6	0	0	0	0	0	0
All Other Offenses	3,662	2,916	421	299	529	335	324	847
Curfews-Loitering	0	1	0	0	0	0	0	0
Runaways	7	1	1	0	0	0	0	0
GRAND TOTAL	12,476	11,159	1,455	1,235	5,624	4,712	2,933	3,458
Percent Change - 82/83	-10.6		-15.1		-16.2		+17.9	

County	Pamlico		Pasquotank		Pender		Perquimans	
Offense Category	1982 Total Arrest	1983 Total Arrest	1982 Total Arrest	1983 Total Arrest	1982 Total Arrest	1983* Total Arrest	1982 Total Arrest	1983 Total Arrest
Murder	0	1	2	0	2	1	0	0
Manslaughter by Negligence	1	0	1	1	2	1	3	0
Forcible Rape	0	0	2	6	5	0	3	0
Robbery	0	0	8	4	6	3	3	0
Assault-Aggravated	9	7	126	121	49	15	46	49
Burglary	30	7	77	66	34	26	10	15
Larceny	8	6	154	170	34	24	17	32
Motor Vehicle Theft	2	0	13	9	6	2	0	5
Arson	0	0	2	1	0	1	0	2
Assault-Simple	26	25	106	127	80	13	13	13
Forgery and Counterfeiting	0	0	14	14	2	3	1	2
Fraud	15	8	90	81	67	33	5	2
Embezzlement	1	0	2	0	0	1	1	8
Stolen Property	5	1	16	16	8	5	5	6
Vandalism	1	0	47	29	16	3	2	2
Weapons	1	0	7	16	7	8	3	2
Prostitution	0	0	0	0	0	0	0	0
Sex Offenses	2	0	6	7	1	4	2	3
Drugs	21	3	66	60	61	32	3	4
Gambling	0	0	0	9	3	0	0	0
Offenses Against the Family	0	0	29	29	10	3	2	0
Driving Under the Influence	99	88	381	283	582	498	80	84
Liquor Laws	3	2	24	33	51	42	15	13
Disorderly Conduct	0	0	42	68	28	19	7	3
Vagrancy	0	0	2	0	7	0	0	0
All Other Offenses	99	42	495	456	186	32	48	74
Curfews-Loitering	0	0	3	0	0	0	0	0
Runaways	0	0	0	0	0	0	0	0
GRAND TOTAL	323	190	1,715	1,606	1,247	769	269	319
Percent Change - 82/83	-41.2		- 6.4		-38.3		+18.6	

*Denotes a majority of the county population was not covered for entire year. See History of Contributor Participation Section in this book.

County	Person		Pitt		Polk		Randolph	
Offense Category	1982 Total Arrest	1983 Total Arrest	1982 Total Arrest	1983 Total Arrest	1982 Total Arrest	1983 Total Arrest	1982 Total Arrest	1983 Total Arrest
Murder	3	4	3	3	1	0	2	6
Manslaughter by Negligence	1	4	2	1	0	0	1	2
Forcible Rape	8	5	15	8	2	0	5	1
Robbery	7	4	63	31	0	5	12	8
Assault-Aggravated	65	156	168	177	13	21	128	142
Burglary	145	60	308	225	7	29	229	148
Larceny	136	87	501	457	17	11	228	179
Motor Vehicle Theft	10	5	43	32	5	3	7	15
Arson	4	0	3	2	0	0	1	4
Assault-Simple	265	156	611	525	8	25	393	390
Forgery and Counterfeiting	16	21	112	80	3	2	114	87
Fraud	139	205	1,169	1,126	0	0	600	760
Embezzlement	0	0	14	7	0	1	3	3
Stolen Property	20	4	90	53	2	1	46	18
Vandalism	23	10	166	82	5	0	18	27
Weapons	13	14	38	15	7	5	28	12
Prostitution	0	0	1	1	0	0	0	0
Sex Offenses	0	3	25	26	0	0	6	4
Drugs	35	25	133	90	49	41	115	122
Gambling	0	0	5	3	0	0	11	11
Offenses Against the Family	68	57	60	62	3	6	131	152
Driving Under the Influence	278	315	1,327	1,176	245	181	784	841
Liquor Laws	14	19	66	61	11	15	89	117
Disorderly Conduct	19	18	152	131	2	20	88	70
Vagrancy	0	0	0	5	0	0	0	0
All Other Offenses	527	471	1,032	1,009	33	73	1,184	1,067
Curfews-Loitering	0	0	0	0	0	0	0	0
Runaways	0	0	4	6	0	1	2	4
GRAND TOTAL	1,796	1,643	6,111	5,394	413	440	4,225	4,190
Percent Change - 82/83	- 8.5		-11.7		+ 6.5		- 0.8	

County	Richmond		Robeson		Rockingham		Rowan	
Offense Category	1982 Total Arrest	1983 Total Arrest	1982 Total Arrest	1983 Total Arrest	1982 Total Arrest	1983 Total Arrest	1982 Total Arrest	1983 Total Arrest
Murder	9	8	14	23	9	4	13	7
Manslaughter by Negligence	2	0	12	5	6	3	4	3
Forcible Rape	3	4	13	19	10	9	6	2
Robbery	13	9	23	24	24	23	26	31
Assault-Aggravated	234	125	205	225	257	183	165	105
Burglary	124	176	398	249	224	190	230	151
Larceny	213	184	402	436	397	306	484	417
Motor Vehicle Theft	7	8	40	44	34	45	30	13
Arson	1	2	14	7	7	1	11	2
Assault-Simple	53	153	593	545	708	686	337	403
Forgery and Counterfeiting	46	52	91	151	77	35	47	23
Fraud	68	111	1,236	967	582	503	394	314
Embezzlement	3	0	4	3	6	6	6	2
Stolen Property	14	12	47	36	50	55	39	46
Vandalism	3	14	118	118	138	127	53	75
Weapons	13	6	48	39	49	51	105	62
Prostitution	0	0	0	0	0	0	0	0
Sex Offenses	6	7	13	15	15	20	6	13
Drugs	63	18	198	378	143	163	195	121
Gambling	0	0	3	6	0	12	0	0
Offenses Against the Family	102	94	338	225	365	301	152	116
Driving Under the Influence	473	455	2,585	2,174	1,159	1,086	1,392	1,399
Liquor Laws	33	29	218	180	122	161	86	105
Disorderly Conduct	77	67	210	191	180	129	195	115
Vagrancy	1	0	0	0	0	2	1	0
All Other Offenses	856	816	2,307	2,706	1,585	1,395	900	810
Curfews-Loitering	0	0	0	3	2	0	0	0
Runaways	0	0	5	4	10	26	5	1
GRAND TOTAL	2,417	2,350	9,135	8,773	6,159	5,522	4,882	4,336
Percent Change - 82/83	- 2.8		- 4.0		-10.3		-11.2	

County	Rutherford		Sampson		Scotland		Stanly	
Offense Category	1982 Total Arrest	1983 Total Arrest	1982 Total Arrest	1983 Total Arrest	1982 Total Arrest	1983 Total Arrest	1982 Total Arrest	1983 Total Arrest
Murder	6	2	5	2	7	3	0	0
Manslaughter by Negligence	3	2	3	2	2	2	1	0
Forcible Rape	0	6	3	2	8	2	9	2
Robbery	8	7	9	4	5	21	10	6
Assault-Aggravated	116	64	65	73	108	92	89	85
Burglary	72	75	51	96	140	108	171	119
Larceny	127	142	130	154	279	327	221	136
Motor Vehicle Theft	9	8	2	7	9	8	9	9
Arson	3	2	1	4	1	2	2	5
Assault-Simple	205	208	8	16	471	369	222	180
Forgery and Counterfeiting	11	4	30	42	29	18	13	48
Fraud	357	214	20	136	728	436	414	291
Embezzlement	1	0	2	2	2	1	1	1
Stolen Property	10	11	8	20	35	17	26	11
Vandalism	2	4	2	5	55	47	73	64
Weapons	35	17	26	32	29	19	36	26
Prostitution	0	2	0	0	0	0	0	0
Sex Offenses	5	0	0	2	8	5	10	2
Drugs	209	146	38	14	71	42	91	80
Gambling	2	2	3	0	8	0	2	6
Offenses Against the Family	83	122	0	19	143	166	110	83
Driving Under the Influence	600	567	891	596	515	441	854	760
Liquor Laws	82	69	58	66	15	49	127	108
Disorderly Conduct	93	73	34	33	73	44	33	53
Vagrancy	0	0	0	0	0	0	0	0
All Other Offenses	1,019	817	165	125	1,048	806	477	369
Curfews-Loitering	0	0	0	0	0	0	0	0
Runaways	2	1	0	7	0	1	10	8
GRAND TOTAL	3,060	2,565	1,554	1,459	3,789	3,026	3,011	2,452
Percent Change - 82/83	-16.2		- 6.1		-20.1		-18.6	

County	Stokes		Surry		Swain		Transylvania	
Offense Category	1982 Total Arrest	1983 Total Arrest	1982 Total Arrest	1983 Total Arrest	1982 Total Arrest	1983 Total Arrest	1982 Total Arrest	1983* Total Arrest
Murder	1	1	2	6	0	1	1	0
Manslaughter by Negligence	4	0	1	1	0	0	1	0
Forcible Rape	2	0	2	3	0	0	0	1
Robbery	7	1	9	2	0	2	0	0
Assault-Aggravated	39	25	31	37	1	0	8	14
Burglary	32	54	66	61	6	35	46	33
Larceny	38	22	67	86	0	4	86	46
Motor Vehicle Theft	4	0	15	10	2	0	6	12
Arson	0	3	2	1	0	0	2	0
Assault-Simple	62	77	35	77	0	8	32	31
Forgery and Counterfeiting	15	3	13	29	0	1	8	6
Fraud	152	137	3	3	0	0	13	3
Embezzlement	0	0	11	2	0	2	1	0
Stolen Property	12	8	10	11	0	2	13	10
Vandalism	22	11	16	24	0	0	14	30
Weapons	2	1	19	15	0	2	9	6
Prostitution	0	0	0	0	0	0	0	0
Sex Offenses	0	6	1	8	0	0	3	4
Drugs	13	41	96	62	6	17	47	42
Gambling	0	0	2	0	0	0	0	1
Offenses Against the Family	40	43	13	50	5	0	9	3
Driving Under the Influence	252	299	776	677	117	218	338	303
Liquor Laws	25	34	93	59	10	7	12	14
Disorderly Conduct	8	20	108	93	108	203	38	42
Vagrancy	0	0	0	0	0	0	0	0
All Other Offenses	140	120	223	405	121	3	229	237
Curfews-Loitering	0	0	0	0	0	0	0	0
Runaways	0	3	0	3	0	0	0	0
GRAND TOTAL	870	909	1,614	1,725	376	505	916	838
Percent Change - 82/83	+ 4.5		+ 6.9		+34.3		- 8.5	

*Denotes a majority of the county population was not covered for entire year. See History of Contributor Participation Section in this book.

County	Tyrrell		Union		Vance		Wake	
Offense Category	1982 Total Arrest	1983 Total Arrest	1982 Total Arrest	1983 Total Arrest	1982 Total Arrest	1983 Total Arrest	1982 Total Arrest	1983 Total Arrest
Murder	1	0	2	5	4	5	36	40
Manslaughter by Negligence	0	0	4	4	2	1	3	2
Forcible Rape	4	0	6	2	2	4	43	32
Robbery	3	0	12	9	3	5	166	126
Assault-Aggravated	19	19	168	111	82	66	659	472
Burglary	21	5	169	97	113	107	825	669
Larceny	11	7	271	205	194	188	1,720	1,625
Motor Vehicle Theft	1	1	9	10	16	14	115	127
Arson	0	1	1	3	2	3	16	24
Assault-Simple	13	2	368	383	284	235	1,100	1,402
Forgery and Counterfeiting	0	2	39	47	63	24	194	167
Fraud	10	5	798	357	502	506	1,413	1,799
Embezzlement	0	1	4	4	6	5	86	19
Stolen Property	2	5	27	24	18	18	171	274
Vandalism	0	0	78	92	33	36	395	426
Weapons	1	2	54	48	23	22	211	171
Prostitution	0	0	0	0	0	0	21	22
Sex Offenses	0	1	4	3	7	4	82	82
Drugs	11	14	188	119	74	68	1,170	1,060
Gambling	7	0	0	0	2	3	14	5
Offenses Against the Family	0	0	163	127	100	83	94	119
Driving Under the Influence	96	79	740	877	618	736	7,292	5,285
Liquor Laws	8	10	97	118	52	59	366	560
Disorderly Conduct	3	11	89	70	30	36	689	632
Vagrancy	0	0	0	0	0	1	5	0
All Other Offenses	19	33	740	674	682	811	5,412	5,359
Curfews-Loitering	0	0	0	0	0	0	1	0
Runaways	0	0	1	0	1	0	42	34
GRAND TOTAL	230	198	4,032	3,389	2,913	3,040	22,341	20,533
Percent Change - 82/83	-13.9		-15.9		+ 4.4		- 8.1	

County	Warren		Washington		Watauga		Wayne	
Offense Category	1982* Total Arrest	1983* Total Arrest	1982 Total Arrest	1983 Total Arrest	1982 Total Arrest	1983 Total Arrest	1982 Total Arrest	1983 Total Arrest
Murder	0	0	1	0	2	4	11	17
Manslaughter by Negligence	0	1	1	0	0	1	1	0
Forcible Rape	0	0	0	2	0	0	14	11
Robbery	0	2	0	1	3	2	33	30
Assault-Aggravated	9	7	24	26	69	73	424	150
Burglary	2	0	36	22	49	61	187	190
Larceny	4	3	55	29	75	74	427	395
Motor Vehicle Theft	0	0	3	8	4	8	26	15
Arson	2	0	1	0	0	0	3	3
Assault-Simple	0	0	61	39	20	44	322	649
Forgery and Counterfeiting	0	2	10	15	75	7	41	43
Fraud	0	0	49	58	16	160	306	718
Embezzlement	0	0	0	2	0	0	11	12
Stolen Property	1	0	6	1	2	24	35	44
Vandalism	0	0	3	2	7	58	114	118
Weapons	2	3	4	0	13	15	53	57
Prostitution	0	0	0	0	0	0	0	2
Sex Offenses	0	0	2	2	0	1	7	8
Drugs	5	6	19	13	63	95	171	210
Gambling	0	0	0	0	0	0	1	8
Offenses Against the Family	0	0	23	24	15	14	91	163
Driving Under the Influence	143	157	128	90	722	688	1,543	1,472
Liquor Laws	12	10	19	16	90	86	190	109
Disorderly Conduct	96	44	6	1	43	13	190	168
Vagrancy	0	0	0	0	0	2	0	0
All Other Offenses	2	0	77	22	184	290	1,464	1,344
Curfews-Loitering	0	0	0	0	0	7	0	0
Runaways	0	0	0	0	0	22	32	0
GRAND TOTAL	278	235	528	373	1,452	1,749	5,697	5,936
Percent Change - 82/83	-15.5		-29.4		+20.5		+ 4.2	

*Denotes a majority of the county population was not covered for entire year. See History of Contributor Participation Section in this book.

County	Wilkes		Wilson		Yadkin		Yancey	
Offense Category	1982 Total Arrest	1983 Total Arrest	1982 Total Arrest	1983 Total Arrest	1982 Total Arrest	1983 Total Arrest	1982* Total Arrest	1983* Total Arrest
Murder	7	4	11	5	2	0	0	0
Manslaughter by Negligence	0	1	1	2	3	0	0	0
Forcible Rape	3	2	17	14	0	0	0	0
Robbery	5	7	57	19	1	4	0	0
Assault-Aggravated	158	81	185	234	43	29	0	0
Burglary	116	150	310	208	25	28	0	0
Larceny	171	197	439	334	43	38	0	0
Motor Vehicle Theft	17	22	22	37	4	3	0	0
Arson	1	1	2	2	0	0	0	0
Assault-Simple	247	349	96	155	34	40	0	0
Forgery and Counterfeiting	12	17	127	85	11	26	0	0
Fraud	8	6	992	1,238	2	8	0	0
Embezzlement	2	4	4	3	1	3	0	0
Stolen Property	8	12	3	8	5	1	0	1
Vandalism	43	29	11	26	11	18	0	0
Weapons	35	30	59	48	12	9	2	0
Prostitution	0	1	3	0	1	0	0	0
Sex Offenses	3	2	26	13	0	5	0	0
Drugs	224	112	366	131	103	80	10	7
Gambling	5	0	12	8	0	0	0	0
Offenses Against the Family	100	135	34	45	23	27	0	0
Driving Under the Influence	962	741	636	587	415	362	77	88
Liquor Laws	110	87	167	130	29	27	16	15
Disorderly Conduct	162	118	260	171	27	10	3	4
Vagrancy	2	0	0	0	0	0	0	0
All Other Offenses	913	1,287	1,241	1,758	212	151	0	0
Curfews-Loitering	0	0	0	0	0	0	0	0
Runaways	22	12	0	3	0	0	0	0
GRAND TOTAL	3,336	3,407	5,081	5,264	1,007	869	108	115
Percent Change - 82/83	+ 2.1		+ 3.6		-13.7		+ 6.5	

*Denotes a majority of the county population was not covered for entire year. See History of Contributor Participation section in this book.

DRUG ARREST IN NORTH CAROLINA

DRUG ARRESTS

Drug Arrests By Type, Age, and Sex: 1982 vs. 1983

	CATEGORY	AGE	1982 Total Arrests	1982 Male Arrests	1982 Female Arrests	1983 Total Arrests	1983 Male Arrests	1983 Female Arrests	% Change 82/83 Total Arrests
Sales	Opium, Cocaine, etc.	Under 18	26	21	5	19	14	5	- 26.9
		18 & over	726	586	140	793	665	128	+ 9.2
		Total	752	607	145	812	679	133	+ 8.0
	Marijuana	Under 18	127	112	15	101	89	12	- 20.5
		18 & over	2,292	1,909	383	2,009	1,663	346	- 12.3
		Total	2,419	2,021	398	2,110	1,752	358	- 12.8
	Synthetic Narcotic	Under 18	9	4	5	21	12	9	+133.3
		18 & over	351	290	61	466	389	77	+ 32.8
		Total	360	294	66	487	401	86	+ 35.3
	Other Dangerous Drugs	Under 18	19	11	8	14	12	2	- 26.3
		18 & over	183	156	27	134	113	21	- 26.8
		Total	202	167	35	148	125	23	- 26.7
	Total Sales	Under 18	181	148	33	155	127	28	- 14.4
		18 & over	3,552	2,941	611	3,402	2,830	572	- 4.2
		Total	3,733	3,089	644	3,557	2,957	600	- 4.7
Possession	Opium, Cocaine, etc.	Under 18	36	25	11	50	35	15	+ 38.9
		18 & over	1,192	978	214	1,155	972	183	- 3.1
		Total	1,228	1,003	225	1,205	1,007	198	- 1.9
	Marijuana	Under 18	994	847	147	715	622	93	- 28.1
		18 & over	8,823	7,710	1,113	7,514	6,491	1,023	- 14.8
		Total	9,817	8,557	1,260	8,229	7,113	1,116	- 16.2
	Synthetic Narcotic	Under 18	50	37	13	38	26	12	- 24.0
		18 & over	672	533	139	478	399	79	- 28.9
		Total	722	570	152	516	425	91	- 28.5
	Other Dangerous Drugs	Under 18	69	57	12	63	48	15	- 8.7
		18 & over	801	655	146	690	575	115	- 13.9
		Total	870	712	158	753	623	130	- 13.4
	Total Possession	Under 18	1,149	966	183	866	731	135	- 24.6
		18 & over	11,488	9,876	1,612	9,837	8,437	1,400	- 14.4
		Total	12,637	10,842	1,795	10,703	9,168	1,535	- 15.3
S&P	GRAND TOTAL	Under 18	1,330	1,114	216	1,021	858	163	- 23.2
		18 & over	15,040	12,817	2,223	13,239	11,267	1,972	- 12.0
		Total	16,370	13,931	2,439	14,260	12,125	2,135	- 12.9

SECTION SIX
NORTH CAROLINA LAW ENFORCEMENT OFFICERS KILLED — ASSAULTED

SITUATIONS IN WHICH N.C. LAW ENFORCEMENT OFFICERS WERE KILLED 1974 - 1983

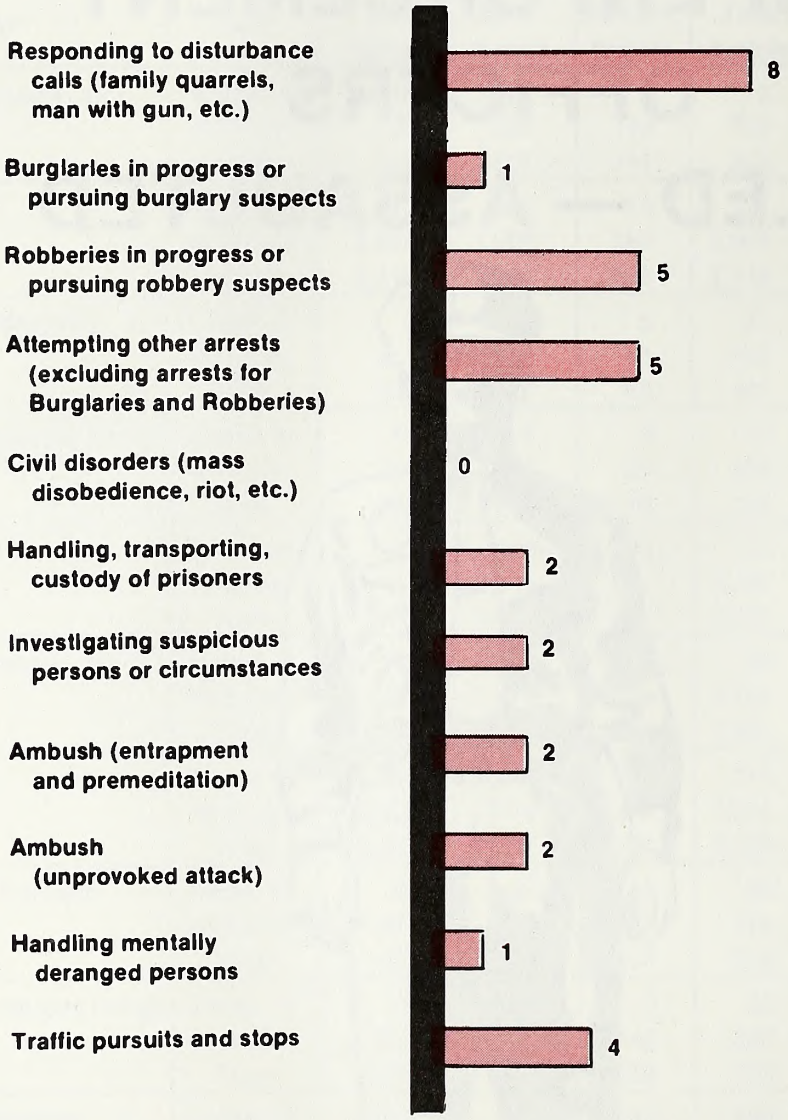

Number killed last ten years — 32

Number killed 1982 — 2

Number killed 1983 — 0

CRIMINAL HISTORY OF PERSONS IDENTIFIED IN THE KILLING OF NORTH CAROLINA LAW ENFORCEMENT OFFICERS, 1974 - 1983

	1974	1975	1976	1977	1978	1979	1980	1981	1982	1983	Total
Persons with prior arrest for criminal charge	3	4	4	5	0	2	1	1	2	0	22
Persons convicted on prior criminal charge	3	3	3	3	—	2	1	—	2	0	17
Persons with prior arrest for violent crime	1	1	—	2	—	2	—	—	2	0	8
Persons with prior arrest for weapons violation	—	1	—	2	—	2	—	—	—	0	5
Persons with prior arrest for narcotic charge	1	2	3	1	—	—	—	—	—	0	7
Persons with prior arrest for police assault	1	—	—	1	—	—	—	—	—	0	2
Persons with no criminal history	1	2	1	4	0	1	2	—	—	0	11
Total identified	4	6	5	9	0	3	3	1	2	0	33

*1978 offense remains uncleared.

NORTH CAROLINA LAW ENFORCEMENT OFFICERS ASSAULTED BY MONTH 1982 vs. 1983

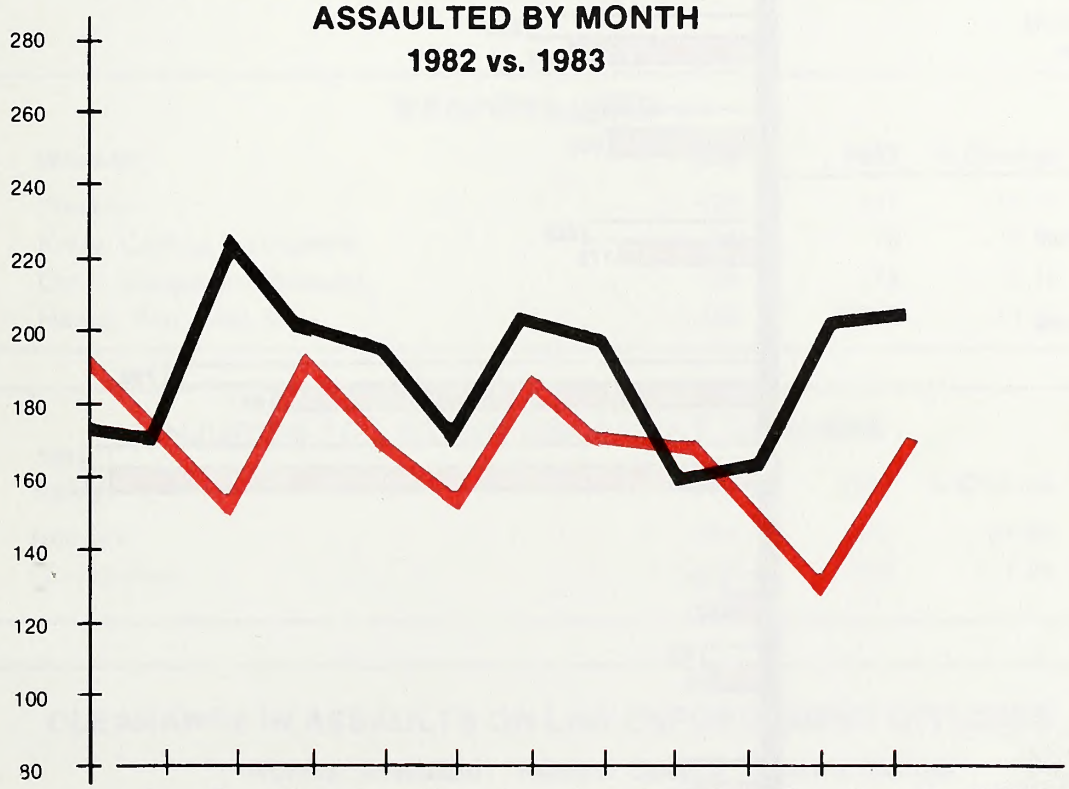

	J	F	M	A	M	J	J	A	S	O	N	D	TOTAL
• 1982	177	169	226	198	193	168	204	192	155	161	200	199	2,242
1983	193	173	151	192	166	150	184	167	163	149	130	172	1,990
CHANGE	+16	+4	-75	-6	-27	-18	-20	-25	+8	-12	-70	-27	-252
%CHANGE	+9	+2	-33	-3	-14	-11	-10	-13	+5	-7	-35	-14	-11

SITUATION AND ASSIGNMENT AT THE TIME OF ASSAULT 1982 & 1983

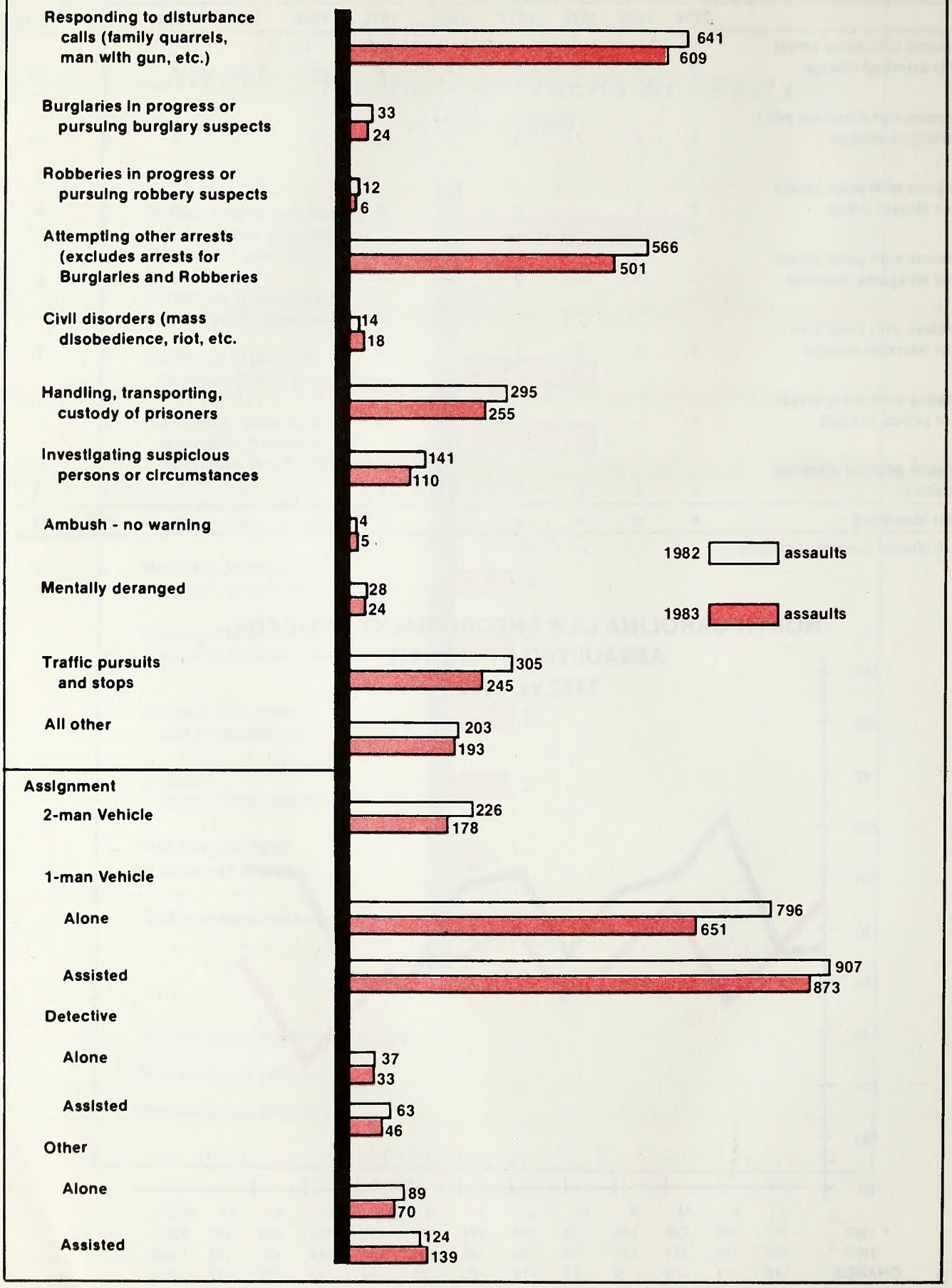

OFFICER ASSAULTS BY TIME OF DAY
1983

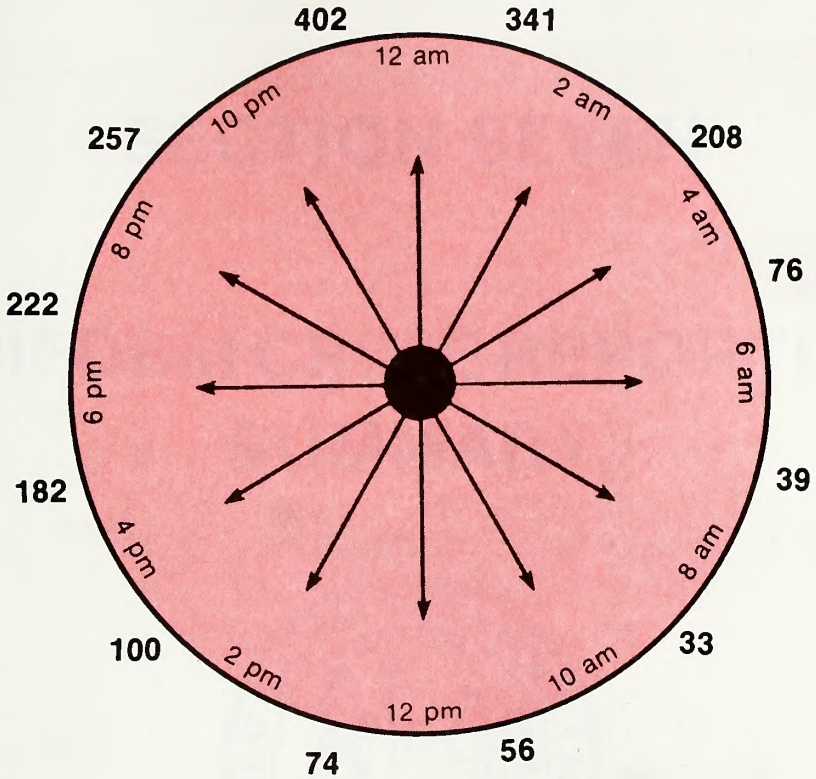

WEAPONS USED

Weapon	1982	1983	% Change
Firearm	125	111	-11.20
Knife, Cutting Instrument	96	78	-18.75
Other Dangerous Weapon	196	178	- 9.18
Hands, Fist, Feet, Etc.	1,825	1,623	-11.07

INJURIES TO LAW ENFORCEMENT OFFICERS

Injury	1982	1983	% Change
Injuries	494	371	-24.90
No Injuries	1,748	1,619	- 7.38

CLEARANCE IN ASSAULTS ON LAW ENFORCEMENT OFFICERS

	Number Assaulted	Number Cleared	Percent Cleared
1982	2,242	2,171	96.83
1983	1,990	1,941	97.54

SECTION SEVEN

UNIFORM CRIME REPORTING SUMMARY

DISTRIBUTION AND CLEARANCE RATES FOR INDEX OFFENSES 1982 -1983

The percentage of crimes cleared by arrest is obtainable by dividing the number of offenses cleared by the number of offenses known and multiplying the resultent by 100 as:

$$\frac{50 \text{ (robberies cleared)}}{153 \text{ (robberies known)}} \times 100 = 32.67 \text{ percent cleared.}$$

The table below sets forth the distribution of each index crime reported as well as the number and percentage cleared by arrest or exceptional means in 1982 and 1983.

	1982				1983			
OFFENSE	Number of Offenses	Percent Distribution	Number Cleared	Percent Cleared	Number of Offenses	Percent Distribution	Number Cleared	Percent Cleared
Murder	538	0.2	490	91.1	478	0.2	449	93.9
Rape	1,301	0.5	867	66.6	1,306	0.5	855	65.5
Robbery	5,090	1.9	1,909	37.5	4,751	1.9	1,730	36.4
Agg. Assault	19,338	7.2	14,821	76.6	17,734	7.2	13,878	78.3
Burglary	77,293	28.8	15,589	20.2	70,514	28.4	14,230	20.2
Larceny	153,686	57.3	31,498	20.5	143,345	57.8	29,952	20.9
MV Theft	10,913	4.1	3,380	31.0	9,892	4.0	3,192	32.3
Violent	26,267	9.8	18,087	68.9	24,269	9.8	16,912	69.7
Property	241,892	90.2	50,467	20.9	223,751	90.2	47,374	21.2
Total	268,159	100.0	68,554	25.6	248,020	100.0	64,286	25.9

PERCENT OF INDEX OFFENSES CLEARED 1982 - 1983

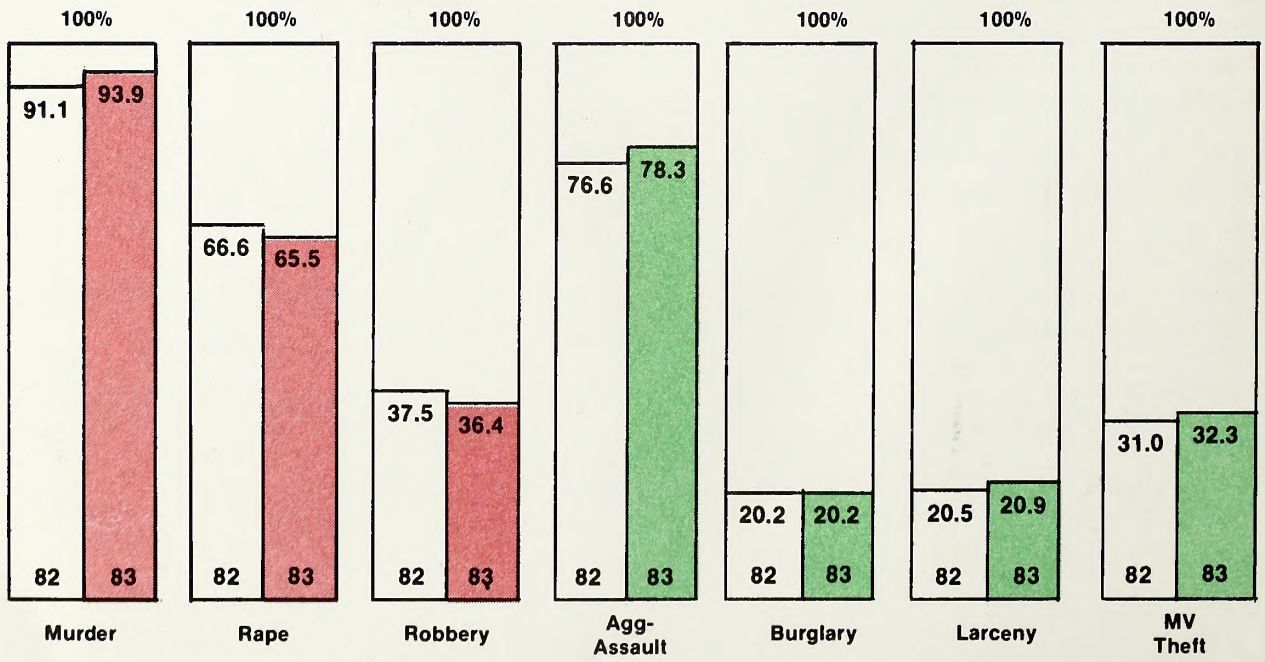

CRIME INDEX ARRESTS AND RATES PER 100,000 POPULATION
1982 vs. 1983

The information below reflects the number of arrests made for the commission of an index crime, the percent change in the number made, and the rate of arrest per 100,000 population for 1982 and 1983.

CATEGORY	1982 Number of Arrests	1983 Number of Arrests	82/83 % Change	1982[1] Arrest Rate	1983[2] Arrest Rate
Murder	597	530	-11.2	10.2	9.0
Rape	708	645	- 8.9	12.1	11.0
Robbery	2,099	1,865	-11.1	36.0	31.8
Aggravated Assault	13,706	12,039	-12.2	235.2	205.5
Burglary	15,600	13,572	-13.0	267.7	231.6
Larceny	29,482	27,177	- 7.8	505.9	463.8
MV Theft	1,944	1,830	- 5.9	33.4	31.2
Violent	17,110	15,079	-11.9	293.6	257.3
Property	47,026	42,579	- 9.5	807.0	726.7
Total	64,136	57,658	-10.1	1,100.6	984.0

[1]Estimated population coverage was 5,827,237 in 1982.
[2]Estimated population coverage was 5,859,505 in 1983.

VALUE OF PROPERTY STOLEN AND RECOVERED — 1982 vs. 1983

The information below reflects the amount of property stolen and recovered during 1982 and 1983 as well as the value stolen for each offense category.

	1982	1983
Value of Property Stolen	$ 124,440,211	$ 118,494,569
Value of Property Recovered	$ 37,693,643	$ 36,151,049
Net Loss	$ 86,746,568	$ 82,343,520
Percent Recovered	30.29%	30.51%
Average Stolen Monthly	$ 10,370,018	$ 9,874,547
Average Recovered Monthly	$ 3,141,137	$ 3,012,587

Value Stolen by Offense

Murder	$ 6,497	$ 30,461
Rape	$ 10,517	$ 28,955
Robbery	$ 2,272,610	$ 2,267,172
Aggravated Assault	*	*
Burglary	$ 44,081,001	$ 40,957,092
Larceny	$ 40,706,996	$ 39,967,949
Motor Vehicle Theft	$ 37,362,537	$ 35,242,942

*Not Applicable
Total dollar amounts will not equal due to rounding.

STATE OF NORTH CAROLINA
FIVE YEAR RECAPITULATION OF OFFENSES
1979 through 1983*

TABLE

OFFENSES	1979	1980	1981	1982	1983	% Change 1983/1979
MURDER	590	608	531	538	478	-19.0
FORCIBLE RAPE	1,122	1,305	1,328	1,301	1,306	+16.4
Rape by Force	818	984	981	957	978	+19.6
Assault to Rape—Attempts	304	321	347	343	328	+ 7.9
ROBBERY	4,280	4,754	4,731	5,090	4,751	+11.0
Armed—Any Weapon	2,767	3,127	2,948	3,052	2,725	- 1.5
Strong Arm—No Weapon	1,513	1,627	1,783	2,038	2,026	+33.9
AGGRAVATED ASSAULT	18,623	19,504	18,846	19,338	17,734	- 4.8
Gun	5,061	5,246	4,815	4,528	3,915	-22.6
Knife or Cutting Instrument	4,008	4,365	4,456	4,952	4,762	+18.8
Other Dangerous Weapon	3,713	3,881	3,969	4,355	4,038	+ 8.6
Hands, Fists, Feet, etc.	5,841	6,012	5,606	5,503	5,019	-14.1
BREAKING AND ENTERING	71,595	82,053	78,038	77,293	70,514	- 1.5
Forcible Entry	56,686	65,208	60,887	60,151	53,315	- 5.9
Unlawful Entry—No Force	9,534	11,233	11,110	10,693	10,923	+14.6
Attempted—Forcible Entry	5,375	5,612	6,041	6,449	6,276	+16.8
LARCENY-THEFT	132,485	146,824	148,962	153,686	143,345	+ 8.2
$200 and Over	32,633	41,738	45,043	47,024	45,834	+40.5
$50 to $200	49,032	54,570	53,217	53,347	48,210	- 1.7
Under $50	50,820	50,516	50,702	53,315	49,301	- 3.0
MOTOR VEHICLE THEFT	12,356	12,478	11,593	10,913	9,892	-19.9
TOTAL CRIME INDEX	241,051	267,526	264,029	268,159	248,020	+ 2.9
CRIME RATE per 100,000	4,411.2	4,663.9	4,577.7	4,602.6	4,232.9	- 4.0
VIOLENT CRIME	24,615	26,171	25,436	26,267	24,269	- 1.4
NONVIOLENT CRIME	216,436	241,355	238,593	241,892	223,751	+ 3.4

*Some figures have been changed from those previously published reflecting the addition of late returns.

CRIME IN THE UNITED STATES — 1982

The source for the table below is the Federal Bureau of Investigation's publication, *Crime in the United States, 1982.* The number of index offenses and crime rates per 100,000 population are estimated for 100% population coverage.

INDEX CRIME BY STATE - 1982

State	# Offenses	Rate	Pop.	State	# Offenses	Rate	Pop.
Alabama	182,701	4,633.6	3,943,000	Montana	34,709	4,333.2	801,000
Alaska	27,211	6,212.6	438,000	Nebraska	62,660	3,950.8	1,586,000
Arizona	203,946	7,131.0	2,860,000	Nevada	69,608	7,901.0	881,000
Arkansas	88,697	3,871.5	2,291,000	New Hampshire	36,416	3,829.2	951,000
California	1,801,256	7,285.5	24,724,000	New Jersey	422,191	5,676.1	7,438,000
Colorado	215,584	7,079.9	3,045,000	New Mexico	89,798	6,607.7	1,359,000
Connecticut	171,129	5,427.5	3,153,000	New York	1,142,202	6,468.1	17,659,000
Delaware	38,437	6,384.9	602,000	North Carolina	273,458	4,543.2	6,019,000
Florida	777,577	7,465.2	10,416,000	North Dakota	17,742	2,648.1	670,000
Georgia	294,060	5,214.8	5,639,000	Ohio	532,594	4,935.5	10,791,000
Hawaii	65,448	6,584.3	994,000	Oklahoma	165,917	5,222.4	3,177,000
Idaho	39,403	4,083.2	965,000	Oregon	173,973	6,567.5	2,649,000
Illinois	551,465	4,817.1	11,448,000	Pennsylvania	409,670	3,452.8	11,865,000
Indiana	242,338	4,429.5	5,471,000	Rhode Island	51,388	5,364.1	958,000
Iowa	120,166	4,136.5	2,905,000	South Carolina	171,718	5,361.2	3,203,000
Kansas	119,244	4,952.0	2,408,000	South Dakota	18,276	2,644.9	691,000
Kentucky	130,854	3,568.4	3,667,000	Tennessee	205,278	4,413.6	4,651,000
Louisiana	231,674	5,311.2	4,362,000	Texas	962,977	6,302.2	15,280,000
Maine	43,731	3,859.8	1,133,000	Utah	82,891	5,334.0	1,554,000
Maryland	256,428	6,012.4	4,265,000	Vermont	24,210	4,691.9	516,000
Massachusetts	318,171	5,503.7	5,781,000	Virginia	233,683	4,255.7	5,491,000
Michigan	618,001	6,784.5	9,109,000	Washington	266,680	6,282.2	4,245,000
Minnesota	184,110	4,454.6	4,133,000	West Virginia	48,919	2,511.2	1,948,000
Mississippi	91,137	3,572.6	2,551,000	Wisconsin	211,524	4,439.1	4,765,000
Missouri	244,966	4,947.8	4,951,000	Wyoming	24,116	4,804.0	502,000
				United States	12,857,218	5,553.1	231,534,000

HISTORY OF CONTRIBUTOR PARTICIPATION

COMPARATIVE CONTRIBUTOR HISTORY

The table below reflects by month the total number of law enforcement agencies that participated in the N.C. UCR Program during the last five years.

Month	1979	1980	1981	1982	1983
January	403	406	400	408	398
February	401	403	399	407	400
March	400	403	393	406	392
April	398	401	393	410	396
May	397	401	395	411	392
June	397	401	391	407	396
July	397	401	392	402	393
August	399	401	387	401	387
September	398	397	390	398	385
October	394	396	389	397	382
November	392	396	386	394	377
December	394	394	382	391	372
Average	398	400	391	402	389

POPULATION COVERAGE

The table below reflects by month the percent of total N.C. population covered by those law enforcement agencies which have participated in the N.C. UCR Program during the last five years.

Month	1979	1980	1981	1982	1983
January	98.69	98.69	98.34	98.41	98.04
February	98.65	98.42	98.15	98.36	97.99
March	99.18	98.42	97.99	98.17	97.53
April	99.08	98.38	97.91	97.96	97.52
May	99.11	98.38	98.02	98.07	97.51
June	99.05	98.38	97.81	97.94	97.46
July	99.16	98.37	97.88	97.75	97.38
August	98.68	98.37	97.82	97.72	97.23
September	98.99	98.26	97.85	97.70	97.05
October	98.89	98.04	97.52	97.26	96.94
November	98.13	98.04	97.70	97.18	96.09
December	97.93	97.97	97.39	95.50	95.65
Average	98.80	98.31	97.87	97.83	97.19

INCOMPLETE REPORTS
JAN-DEC 1983

Agency	Mos. On File	Jan	Feb	Mar	Apr	May	Jun	Jul	Aug	Sep	Oct	Nov	Dec
Bakersville P.D. (DNP)	0												
Battleboro P.D.	11	x	x	x	x	x	x	x	x		x	x	x
Beaufort Co. ABC (DNP)	0												
Beulaville P.D.	10	x	x	x	x	x	x	x	x	x			x
Blanch ABC (DNP)	0												
Boiling Spg. Lks. P.D. (DNP)	0												
Boiling Springs P.D.	9	x	x				x	x	x	x	x	x	x
Bolton P.D. (DNP)	0												
Brunswick P.D.	11		x	x	x	x	x	x	x	x	x	x	x
Bunn P.D.	5								x	x	x	x	x
Burnsville P.D. (DNP)	0												
Carthage P.D. (DNP)	0												
Caswell Beach P.D. (DNP)	0												
Catawba P.D. (DNP)	0												
Cherokee P.D. (DNP)	0												
Chocowinity P.D. (DNP)	0												
Claremont P.D.	8	x	x	x	x	x	x	x	x				
Davidson P.D.	8	x	x					x	x	x	x	x	x
East Bend P.D. (DNP)	0												
E. Spencer P.D. (DNP)	0												
Ellerbe P.D.	10	x	x			x	x	x	x	x	x	x	x
Elon College P.D.	7	x	x	x	x	x	x						x
Faison P.D. (DNP)	0												
Four Oaks P.D. (DNP)	0												
Foxfire Village P.D. (DNP)	0												
Franklinton P.D.	11	x	x	x	x	x	x	x		x	x	x	x
Garysburg P.D. (DNP)	0												
Gaston P.D. (DNP)	0												
Gibson P.D.	5	x	x	x	x		x						
Glen Alpine P.D. (DNP)	0												
Goldsboro ABC (DNP)	0												
Granville Co. ABC	6	x	x	x	x		x	x					
Granville Co. Sheriff	11	x	x	x	x	x	x	x	x	x	x	x	
Greensboro ABC (DNP)	0												
Grifton P.D.	9	x	x	x	x	x	x	x	x			x	
Grover P.D.	4				x	x	x	x					
Halifax ABC (DNP)	0												
Havelock P.D.	10	x	x	x	x	x	x	x	x	x	x		
Haw River P.D.	8	x	x	x	x	x	x	x		x			
Hertford Co. ABC (DNP)	0												
High Shoals P.D. (DNP)	0												
Hot Springs P.D. (DNP)	0												
Jefferson P.D.	7	x	x	x	x	x	x	x					

ONLY THOSE AGENCIES WHICH CONTRIBUTED LESS THAN 12 MONTHS AND WERE NOT COVERED ARE LISTED.
x—Denotes participation for the month. (DNP) indicates agency chose not to participate.

INCOMPLETE REPORTS
JAN-DEC 1983

Agency	Mos. On File	Jan	Feb	Mar	Apr	May	Jun	Jul	Aug	Sep	Oct	Nov	Dec
Jones Co. Sheriff	10	x	x	x	x	x	x	x	x	x	x		
Kings Mountain P.D.	9	x	x	x	x	x				x	x	x	x
Kitty Hawk P.D. (DNP)	0												
Kure Beach P.D. (DNP)	0												
Lake Waccamaw P.D. (DNP)	0												
Lawndale P.D. (DNP)	0												
Lincolnton ABC (DNP)	0												
Littleton P.D. (DNP)	0												
Lucama P.D.	9	x	x	x	x	x	x	x	x	x			
Macclesfield P.D. (DNP)	0												
Madison Co. Sheriff (DNP)	0												
Marshall P.D. (DNP)	0												
Martin Co. ABC (DNP)	0												
Martin Co. Sheriff	10	x	x	x	x	x	x	x	x	x	x		
Matthews P.D. (DNP)	0												
Micro P.D. (DNP)	0												
Middlesex P.D.	10	x	x	x	x	x	x	x	x	x	x		
Mitchell Co. Sheriff (DNP)	0												
Morganton ABC (DNP)	0												
Morrisville P.D. (DNP)	0												
Mt. Holly P.D.	1	x											
Newland P.D.	6							x	x	x	x	x	x
Norlina P.D. (DNP)	0												
Northhampton Co. ABC (DNP)	0												
Ocean Isle Bch P.D. (DNP)	0												
Old Fort P.D. (DNP)	0												
Oriental P.D.	3		x	x	x								
Pender Co. Sheriff	2	x	x										
Perquimans Co. Sheriff	11	x	x	x	x	x	x	x	x	x	x	x	
Pikeville P.D.	3	x			x		x						
Pine Bluff P.D.	6	x	x	x	x	x	x						
Pine Level P.D.	11	x	x	x	x	x	x	x	x	x		x	x
Polkville P.D. (DNP)	0												
Princeville P.D. (DNP)	0												
Ranlo P.D.	11	x	x	x	x	x	x	x	x	x	x	x	
Richlands P.D.	11	x	x	x	x	x	x	x	x	x	x	x	
Rich Square P.D. (DNP)	0												
Roper P.D. (DNP)	0												
Rose Hill P.D.	11	x	x	x	x		x	x	x	x	x	x	x
Rutherfordton P.D. (DNP)	0												
Saint Pauls P.D.	11	x	x	x		x	x	x	x	x	x	x	x
Sanford ABC (DNP)	0												
Seagrove P.D. (DNP)	0												

ONLY THOSE AGENCIES WHICH CONTRIBUTED FOR LESS THAN 12 MONTHS AND WERE NOT COVERED ARE LISTED.
x—Denotes participation for the month. (DNP) indicates agency chose not to participate.

INCOMPLETE REPORTS
JAN-DEC 1983

Agency	Mos. On File	Jan	Feb	Mar	Apr	May	Jun	Jul	Aug	Sep	Oct	Nov	Dec
Seven Devils P.D. (DNP)	0												
Severn P.D. (DNP)	0												
Shallotte P.D. (DNP)	0												
Sharpsburg P.D. (DNP)	0												
Sparta P.D.	3							x	x	x			
Spencer P.D. (DNP)	0												
Spruce Pine P.D. (DNP)	0												
Stanley P.D.	7	x	x	x	x	x	x	x					
Stantonsburg P.D.	10	x	x	x	x	x	x		x	x		x	x
Stedman P.D. (DNP)	0												
Stoneville P.D.	7	x	x	x	x	x	x	x					
Sunset Beach P.D.	11	x	x		x	x	x	x	x	x	x	x	x
Surf City P.D.	8	x	x	x	x	x	x					x	x
Swain Co. Sheriff	11	x	x	x	x	x	x	x	x	x	x		x
Swansboro P.D.	11	x	x	x	x	x	x	x	x	x	x	x	
Tabor City P.D. (DNP) 0	0												
Topsail Beach P.D.	11	x	x	x	x	x	x	x	x	x	x	x	
Transylvania Co. Sheriff	8	x	x	x	x	x	x	x	x				
Trent Woods P.D.	11	x	x	x	x	x	x	x	x	x	x	x	
Troutman P.D.	6		x	x	x	x	x	x					
UNC Asheville P.D. (DNP)	0												
UNC Wilmington P.D. (DNP)	0												
Wadesboro P.D.	6	x	x	x	x	x	x						
Warren Co. Sheriff (DNP)	0												
Whitakers P.D. (DNP)	0												
White Lake P.D.	11	x	x	x	x	x	x	x	x	x	x	x	
Wilson Co. ABC (DNP)	0												
Winfall P.D. (DNP)	0												
Wingate P.D. (DNP)	0												
Vance Co. ABC (DNP)	0												
Yancey Co. Sheriff (DNP)	0												
Yaupon Beach P.D. (DNP)	0												
Youngsville P.D. (DNP)	0												

ONLY THOSE AGENCIES WHICH CONTRIBUTED LESS THAN 12 MONTHS AND WERE NOT COVERED ARE LISTED.

x—Denotes participation for the month. (DNP) indicates agency chose not to participate.

APPENDIX
GLOSSARY OF TERMS
AND
ABBREVIATIONS

GLOSSARY OF TERMS AND ABBREVIATIONS

TERMS:

ADULT - For Uniform Crime Reporting (UCR) purposes, a person 18 years of age or more. (N.C. criminal statutes define an adult as a person 16 years of age or more).

ARREST RATE - The number of arrests reported for each unit of population (per 100,000 people in this publication).

CLASSIFYING - Determining the correct UCR Part 1 or Part 2 offense category based on the facts contained in the police investigation report.

CLEARANCE RATE - The percentage of offenses cleared obtained by dividing the number of clearances made in any particular offense category by the number of offenses reported in that same category.

CLEARED BY ARREST - For UCR purposes, an offense is considered cleared (solved) by arrest when at least one person involved in the commission of the offense is 1) arrested, 2) charged with the commission of the offense, and 3) turned over for prosecution.

CLEARED BY EXCEPTIONAL MEANS - For UCR purposes, an offense is considered exceptionally cleared (solved) in those instances in which police have 1) definitely established the identity of the offender, 2) enough information to support an arrest, charge, and turning over to the court for prosecution, 3) in their knowledge the exact location of the offender so that he could be taken into custody, and yet 4) some element beyond their control precludes the placing of formal charges against the offender.

CRIME FACTOR - Any condition which may affect the amount and type of crime that occurs in a geographical area.

CRIME INDEX - The sum total of seven major offenses used to measure the extent, fluctuation, and distribution of crime in a given geographical area. Crime classification presently used in the index are: 1) murder, 2) forcible rape, 3) robbery, 4) aggravated assault, 5) burglary, 6) larceny, and 7) motor vehicle theft. NOTE that although arson is considered an index crime, the number of these offenses reported does not now constitute part of the crime index in North Carolina.

CRIME PROTECTION - The act of estimating the number of offenses that will be reported (or arrests made) during some future period of time through a systematic presentation of intersection coordinate lines.

CRIME RATE - The number of index offenses (less arson) reported for each unit of population (per 100,000 people in this publication).

HIERARCHY RULE - A standard UCR scoring practice in which only the most serious offense (as determined by the established index crime order) is counted in a multiple offense situation. For exceptions to this rule see the section in this publication entitled **Considerations for Interpretation.**

HISPANIC - A UCR ethnic category referring to those people of Spanish origin.

HOTEL RULE - A standard UCR scoring practice which limits to one the number of burglaries which can be counted when more than one room is entered for the purpose of committing a felony of theft within a structure generally intended to house transients.

INCIDENT BASE REPORTING - A less restrictive and more expansive method of collecting crime data (as opposed to Summary Reporting) in which all the analytical elements associated with an offense or arrest are compiled by a central collection agency on an incident by incident basis.

INDEX CRIME - Any one of eight major offenses used to measure the extent, fluctuation, and distribution of crime in a given geographical area. The eight index crimes are: 1) murder, 2) forcible rape, 3) robbery, 4) aggravated assault, 5) burglary, 6) larceny, 7) motor vehicle theft, and 8) arson.

JUSTIFIABLE HOMICIDE - The killing of a felon (while he is in the act of committing a felony) by a private citizen or police officer in the line of duty. Justifiable homicides are unfounded murders and are, therefore, not counted as part of the sum total of murders reported in the crime index.

JUVENILE - For UCR purposes, a person under the age of 18 (N.C. criminal statutes define a juvenile as a person under the age of 16).

NON-HISPANIC - A UCR ethnic category referring to those people not of Spanish origin.

NON-VIOLENT CRIME - See definition of Property Crime.

PART 1 OFFENSES - The first of two main groupings of UCR crime classifications consisting of the eight index crimes plus manslaughter by negligence. Part 1 offenses are by their very nature generally more serious and/or occur more frequently than the Part 2 offenses.

PART 2 OFFENSES - The second of two main UCR groupings of crime classifications consisting of all other crime categories not already designated as Part 1 excluding minor traffic violations. Part 2 offenses are generally less serious in nature and/or occur less frequently than the Part 1 offenses. With the exception of simple assault, monthly tabulation of Part 2 offenses is limited to arrest information only in the Summary Reporting System.

POLICE EMPLOYEE RATE - The number of full-time sworn law enforcement officers employed for each unit of population. Local rates may be obtained by dividing 1,000 (for rate per 1,000 people) by the population of the city or county jurisdiction and multiplying this factor by the number of full-time sworn.

PROPERTY CRIME - Any one or the sum total (less arson) of the following offenses: 1) burglary, 2) larceny, 3) motor vehicle theft, and 4) arson.

SCORING - Counting the number of offenses committed after the police investigation report has been classified. (For a discussion of UCR scoring rules and procedures, see the section in this publication entitled **Considerations for Interpretation.)**

STRUCTURE - For UCR purposes, generally any enclosed area intended for permanent use or occupation. A "structure" is considered to include the following, but not limited to: a dwelling house, apartment, out buildings, public buildings, offices, factories, etc.

SUMMARY REPORTING - A method of collecting crime data adopted for national reporting purposes in which a limited amount of analytical data associated with an offense or arrest is compiled by a central collection agency from summary reports completed by each contributing agency.

UNFOUNDED OFFENSE - A record of complaint which is found to be false or baseless after police investigation. The number of these complaints received are not included in the actual number of offenses reported used in the tabulation of the crime index, rate, etc.

VIOLENT CRIME - Any one or the sum total of the following offenses: 1) murder, 2) forcible rape, 3) robbery, and 4) aggravated assault.

ABBREVIATIONS:

Al. Nat. (or Alask. Nat.) - Alaskan Native (a race designation).

Am. Ind. - American Indian (a race designation).

As. (or Asi.) - Asian (a race designation).

C - Covered by another agency for Uniform Crime Reporting purposes.

DNP - Did not participate in the Uniform Crime Reporting Program (for whatever year indicated).

FBI - Federal Bureau of Investigation, a division of the U.S. Department of Justice and administrators of the National Uniform Crime Reporting Program.

His (or Hisp.) - Hispanic (an ethnic designation).

IACP - International Association of Chiefs of Police.

NA - Not applicable. Generally used whenever a reasonable crime rate or percent change could not be calculated.

N-His (or N-Hisp.) - Non-Hispanic (an ethnic designation).

NSA - National Sheriff's Association.

P.I. (or Pac. Isl.) - Pacific Islander (a race designation).

PIN - Police Information Network, a division of the N.C. Department of Justice and administrators of the N.C. Uniform Crime Reporting Program.

UCR - Uniform Crime Reporting.

STATE LIBRARY OF NORTH CAROLINA
3 3091 00788 3663

THE GREAT SEAL OF THE STATE OF NORTH CAROLINA
MAY 20. 1775
APRIL 12. 1776
ESSE QUAM VIDERI